





London to Scotland

Continued from page before

AS

Key to Maps





-  **Routing Point on Route**
-  **Routing Point Group Station on Route**
-  **Non Routing Point Interchange on route**
-  **Other principle locations**

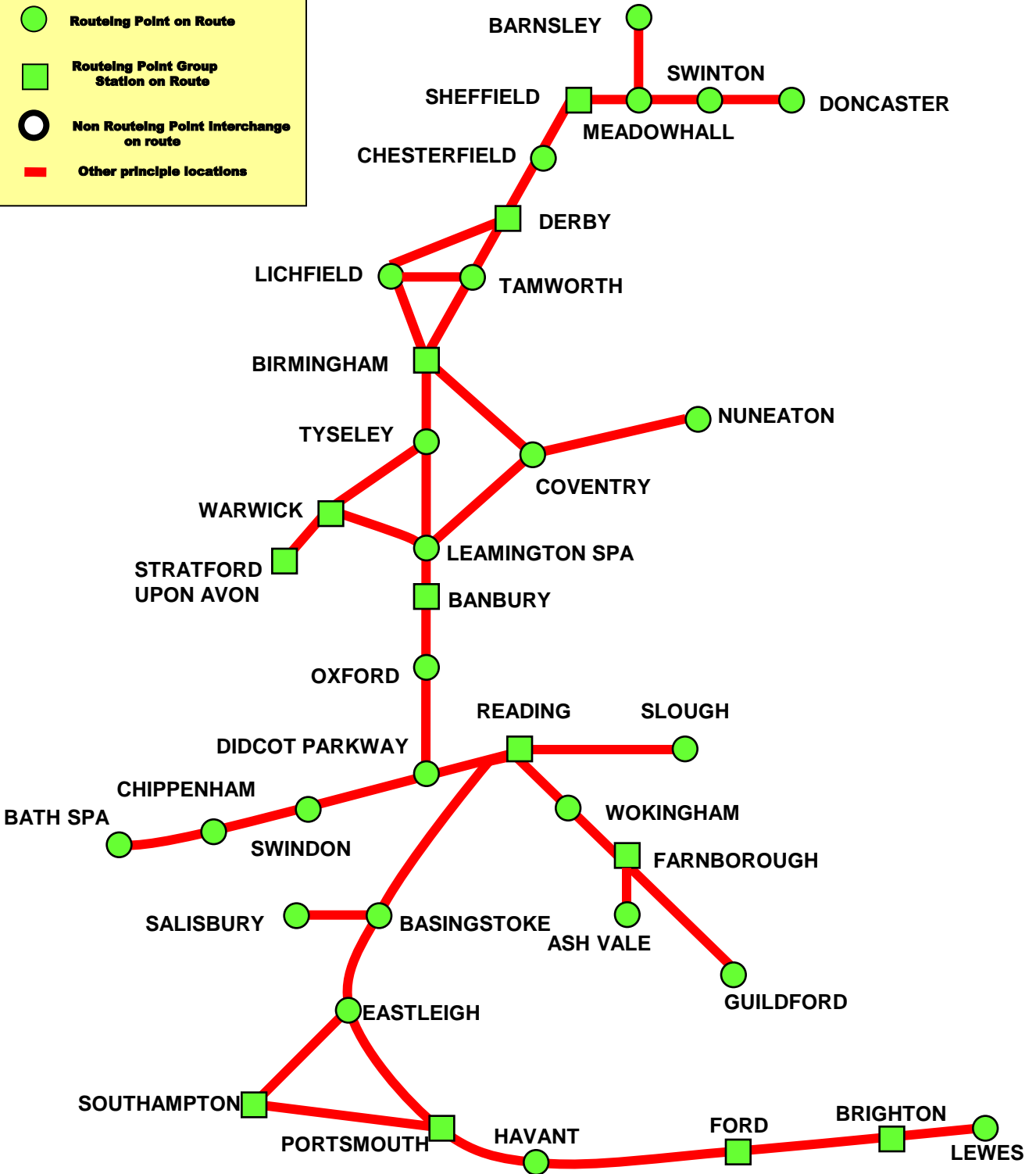


Birmingham to Brighton via Reading

BB

Key to Maps

-  **Routeing Point on Route**
-  **Routeing Point Group Station on Route**
-  **Non Routeing Point Interchange on route**
-  **Other principle locations**

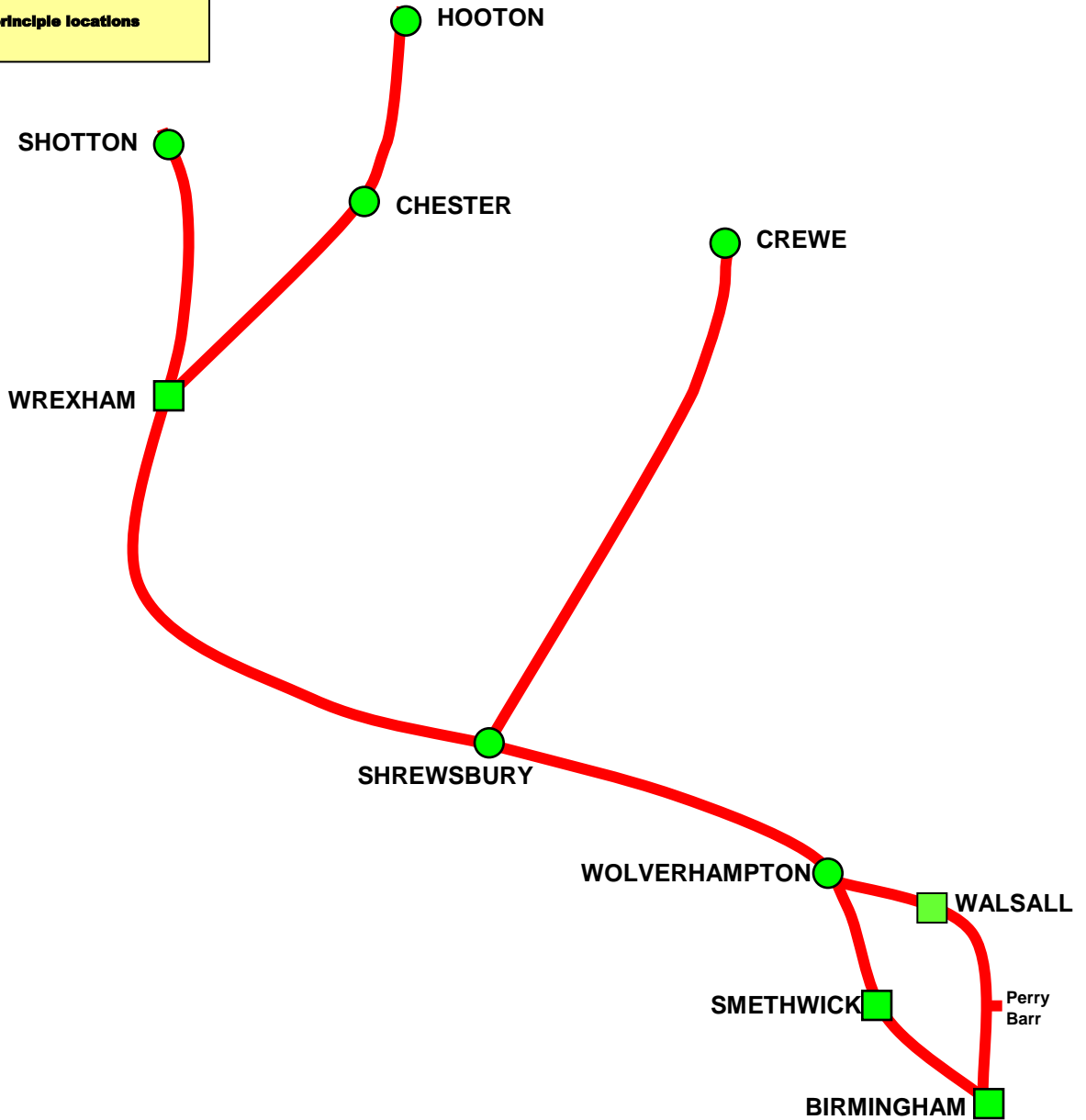


Birmingham to North Wales and Chester via Shrewsbury

BC

Key to Maps

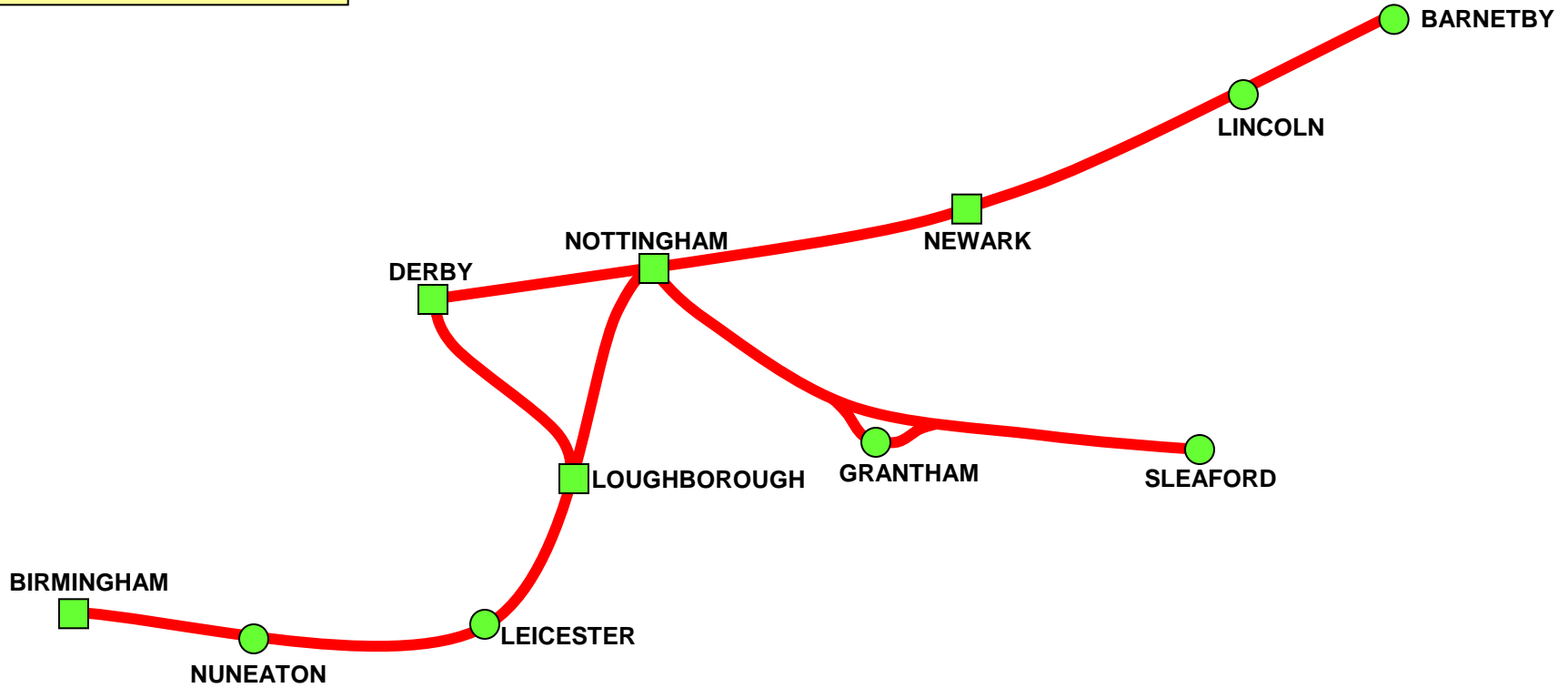
- **Routeing Point on Route**
- **Routeing Point Group Station on Route**
- **Non Routeing Point Interchange on route**
- **Other principle locations**



Birmingham to Grimsby via Leicester





Key to Maps

- Routeing Point on Route
- Routeing Point Group Station on Route
- Non Routeing Point Interchange on route
- Other principle locations



Birmingham to Hereford via Barnt Green

Key to Maps

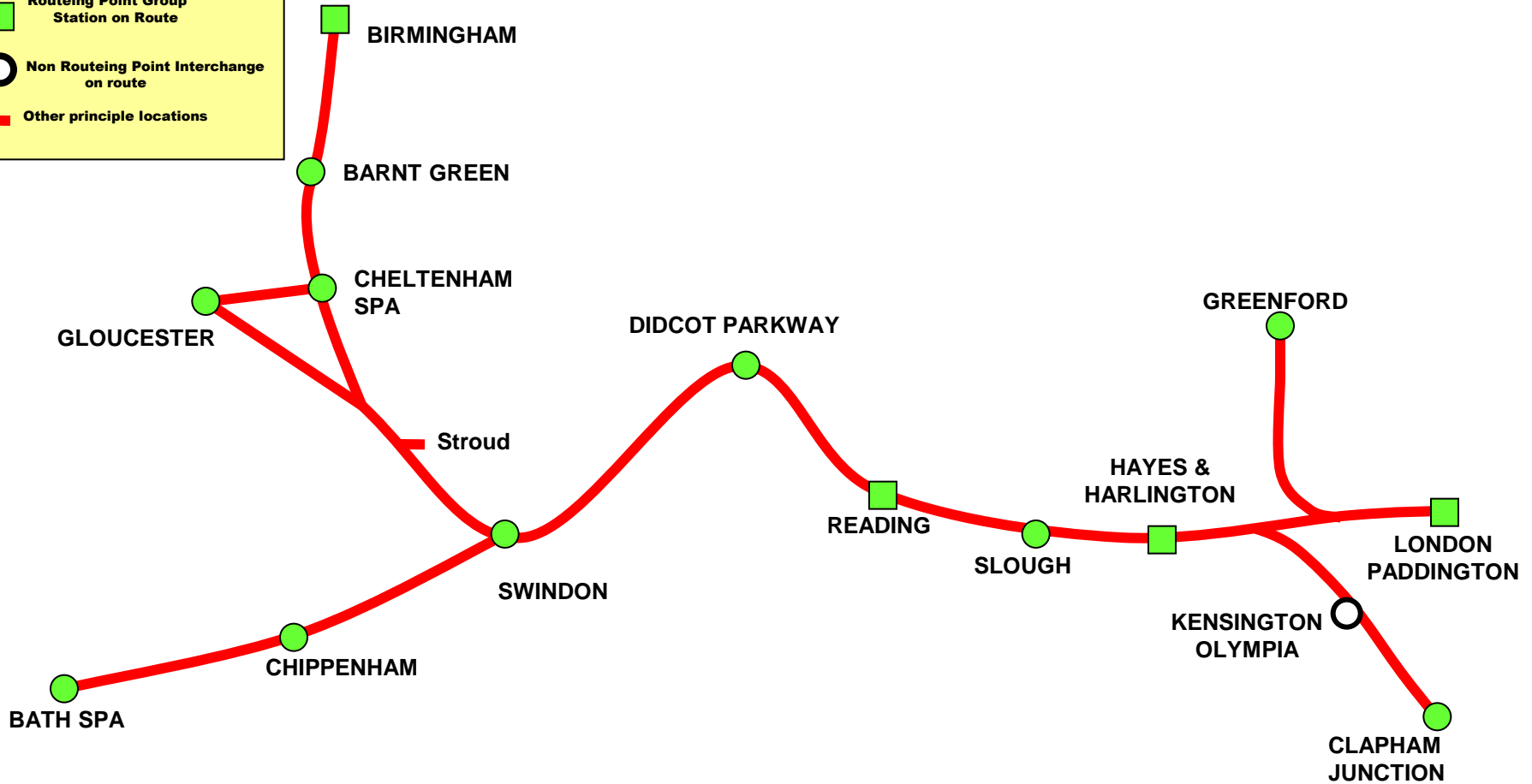
-  **Routeing Point on Route**
-  **Routeing Point Group Station on Route**
-  **Non Routeing Point Interchange on route**
-  **Other principle locations**



Birmingham to London via Swindon

Key to Maps

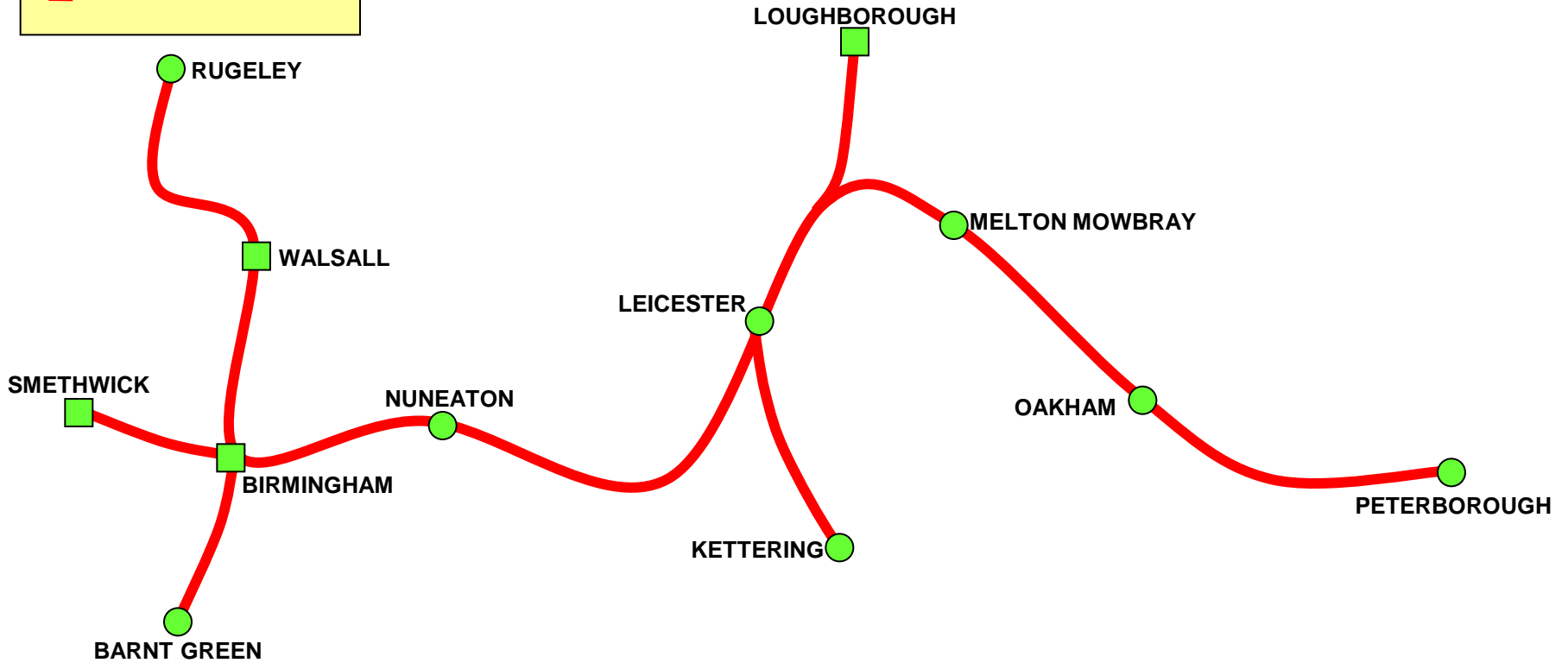
- Routeing Point on Route
- Routeing Point Group Station on Route
- Non Routeing Point Interchange on route
- Other principle locations



Birmingham to Peterborough

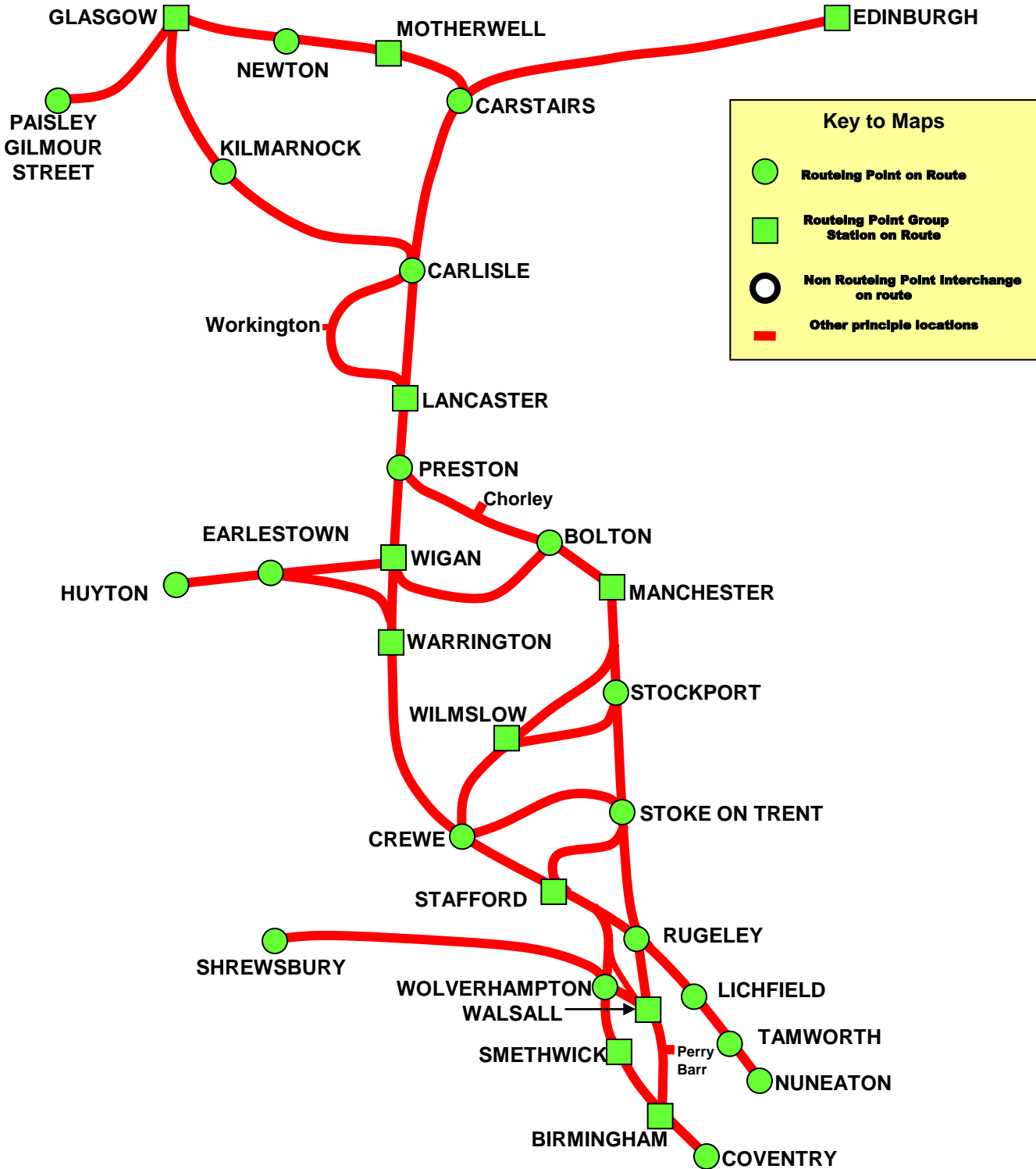
Key to Maps

- Routeing Point on Route
- Routeing Point Group Station on Route
- Non Routeing Point Interchange on route
- Other principle locations



Birmingham and the West Midlands to Scotland

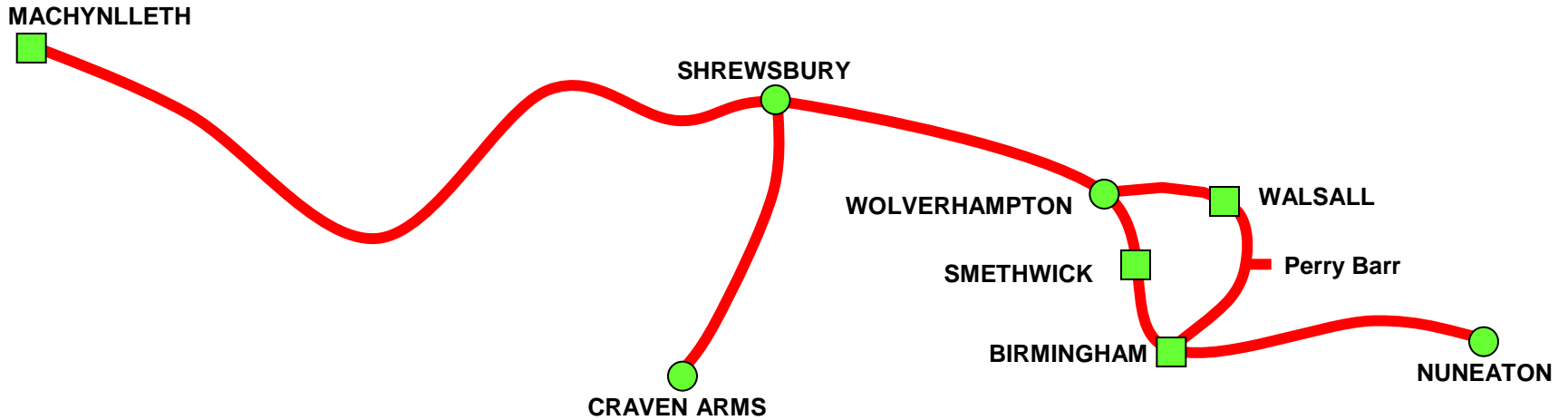
BS



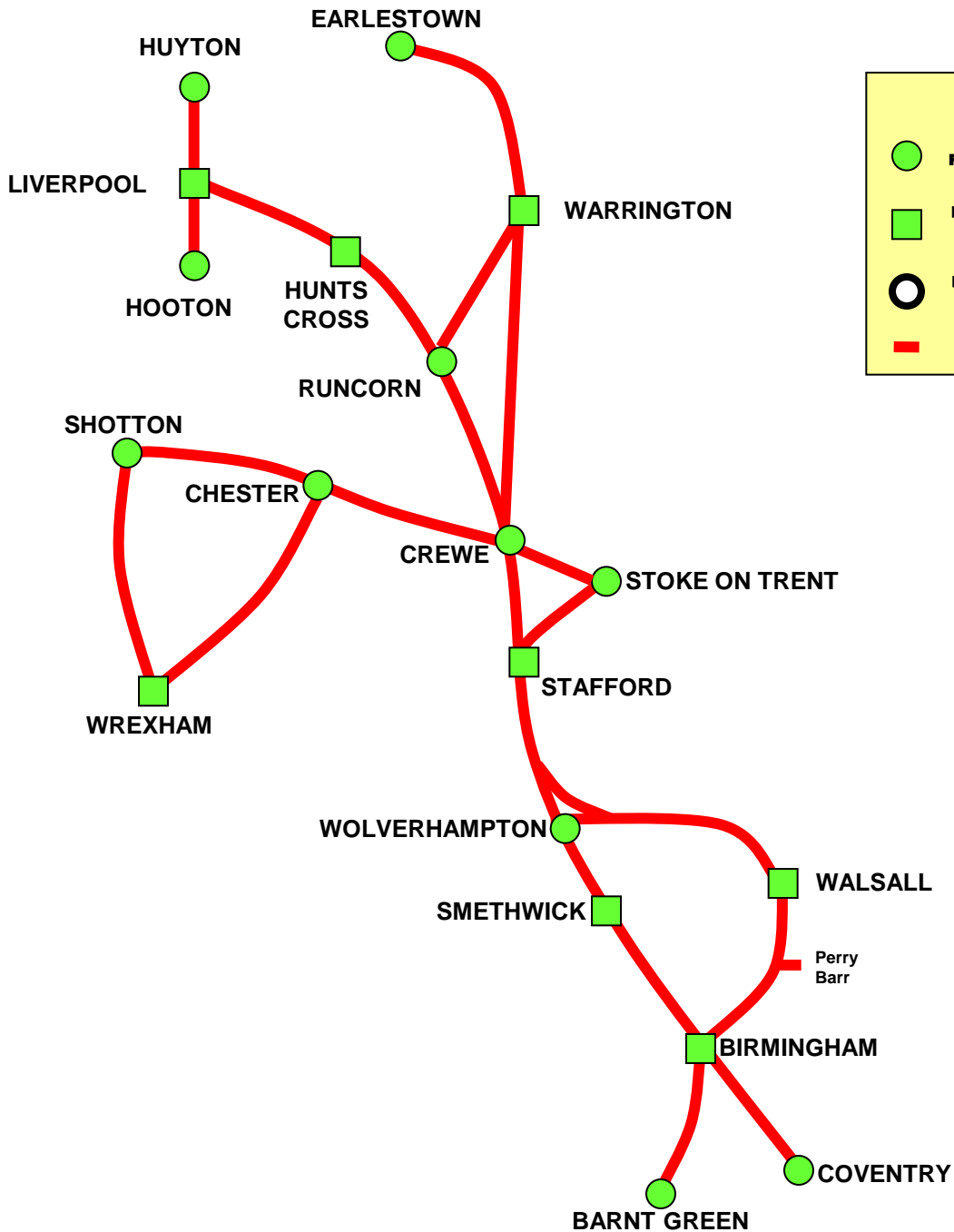
Nuneaton to the Cambrian Coast

Key to Maps

- Routeing Point on Route
- Routeing Point Group Station on Route
- Non Routeing Point Interchange on route
- Other principle locations



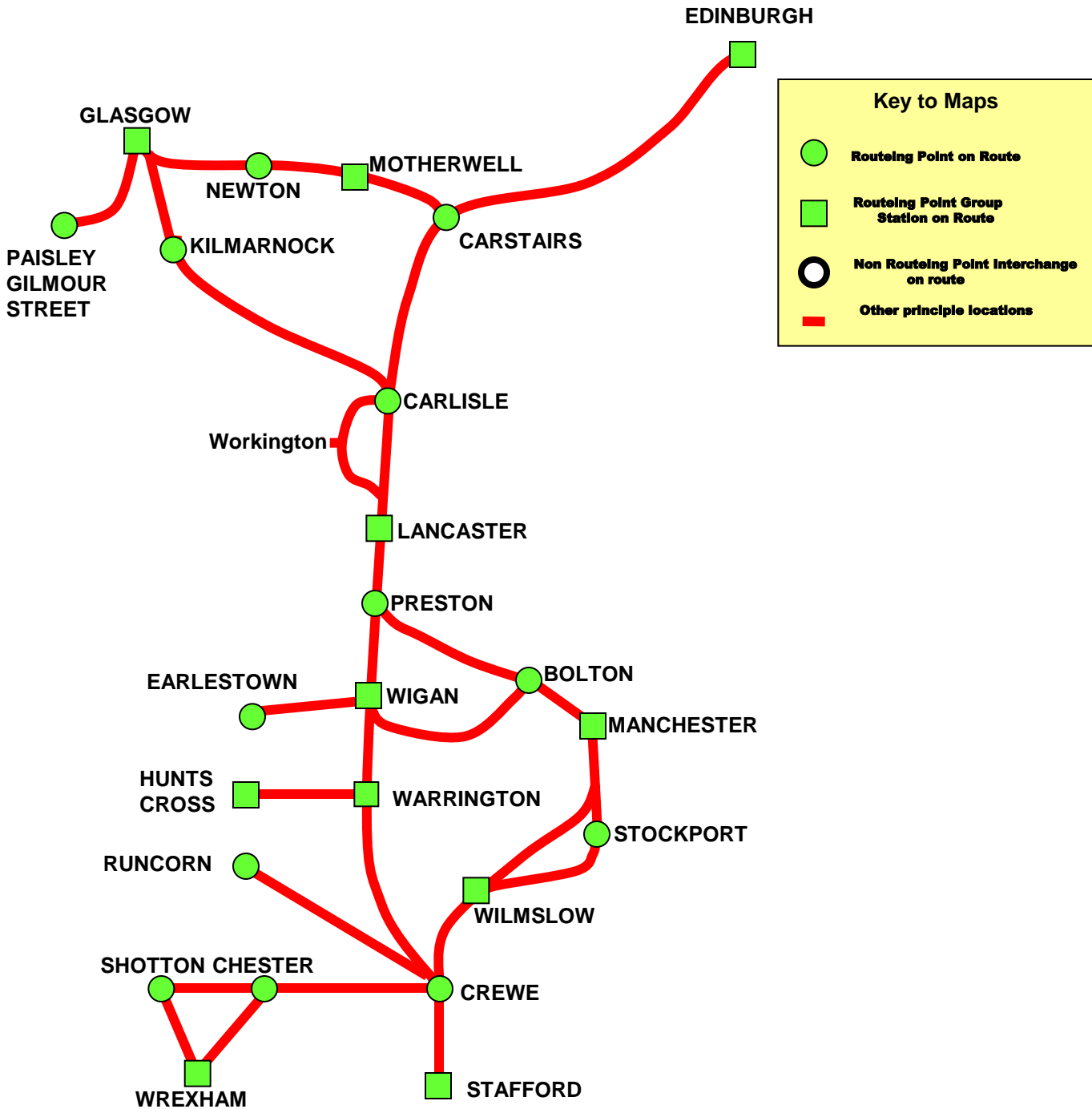
Coventry to Warrington, Liverpool and North Wales



Key to Maps

- Routing Point on Route
- Routing Point Group Station on Route
- Non Routing Point Interchange on route
- Other principle locations

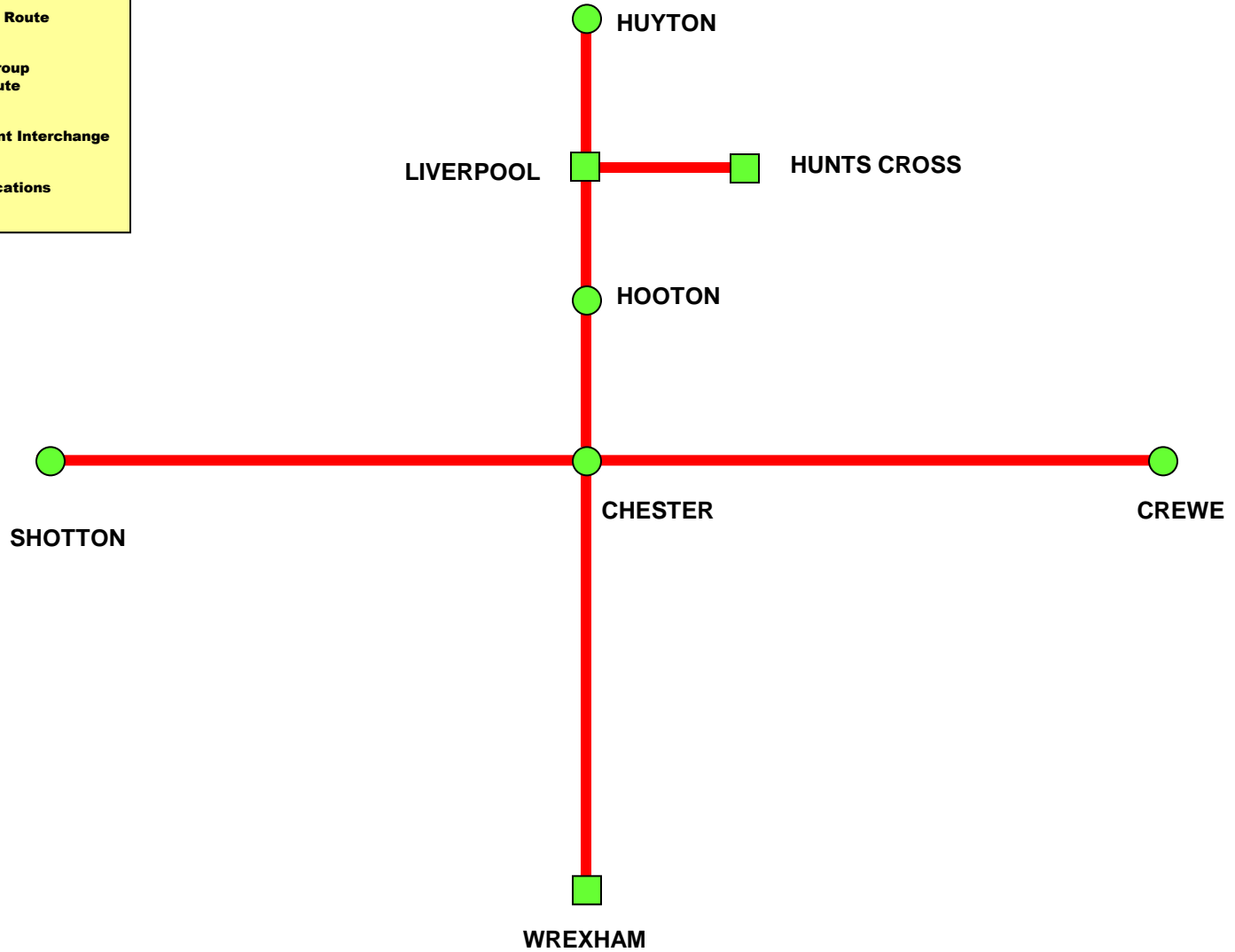
Crewe to Glasgow and Edinburgh



Crewe and Chester to North Wales

Key to Maps

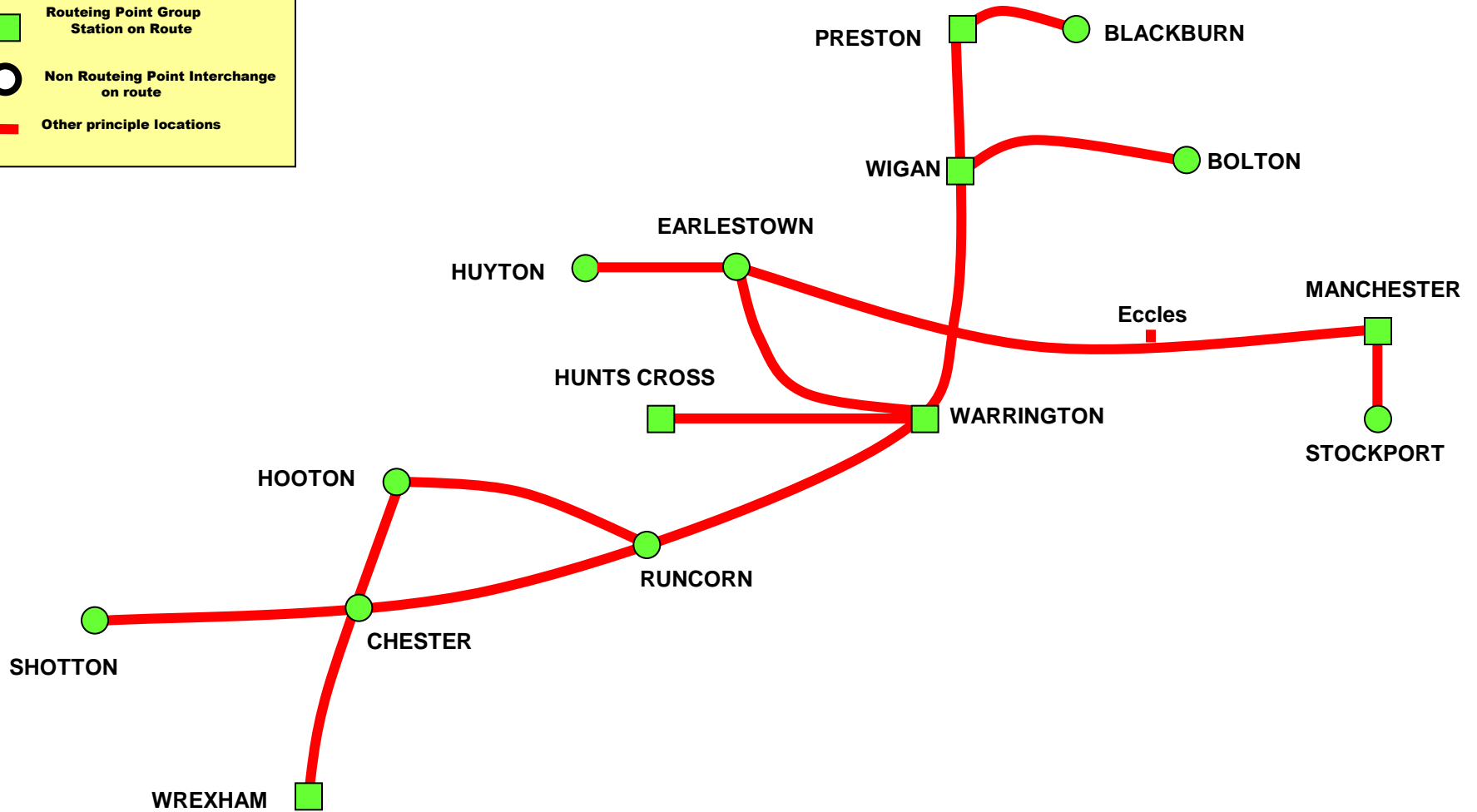
- Routeing Point on Route
- Routeing Point Group Station on Route
- Non Routeing Point Interchange on route
- Other principle locations



Cheshire to Lancashire local routes





Key to Maps

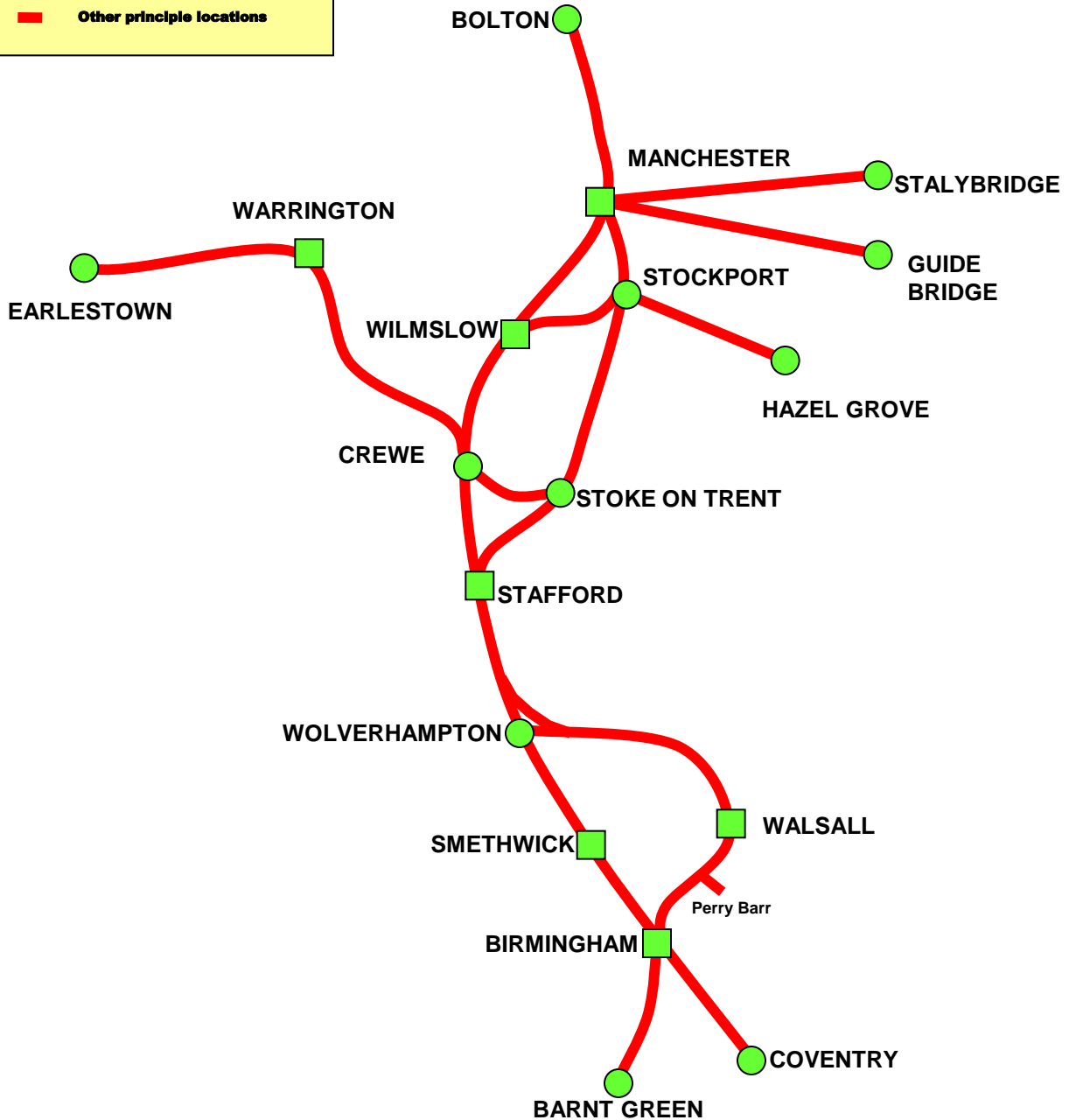
- Routeing Point on Route
- Routeing Point Group Station on Route
- Non Routeing Point Interchange on route
- Other principle locations



Coventry to Manchester via Birmingham

Key to Maps

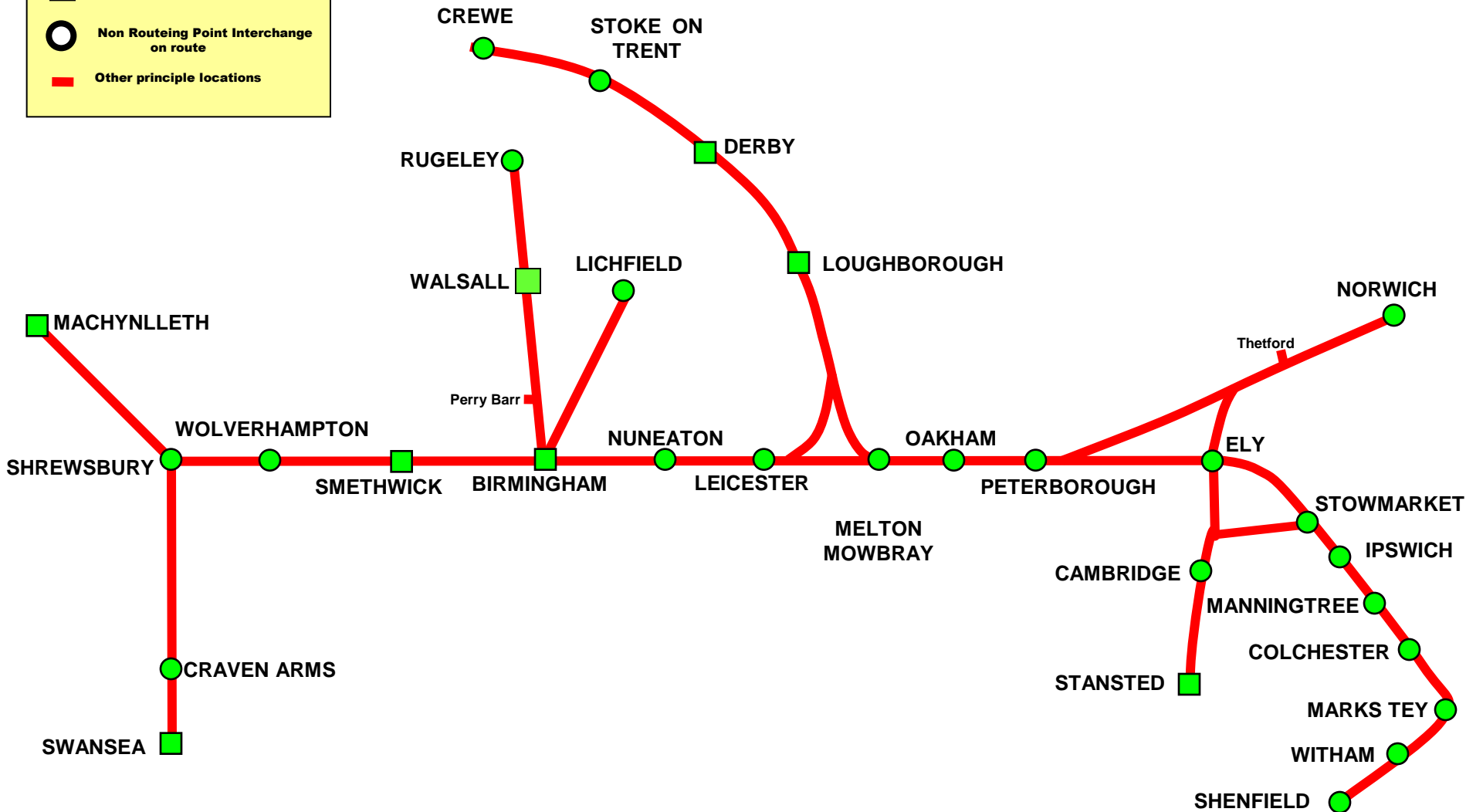
-  **Routeing Point on Route**
-  **Routeing Point Group Station on Route**
-  **Non Routeing Point Interchange on route**
-  **Other principle locations**



Central Wales and North West to East Anglia via Birmingham





Key to Maps

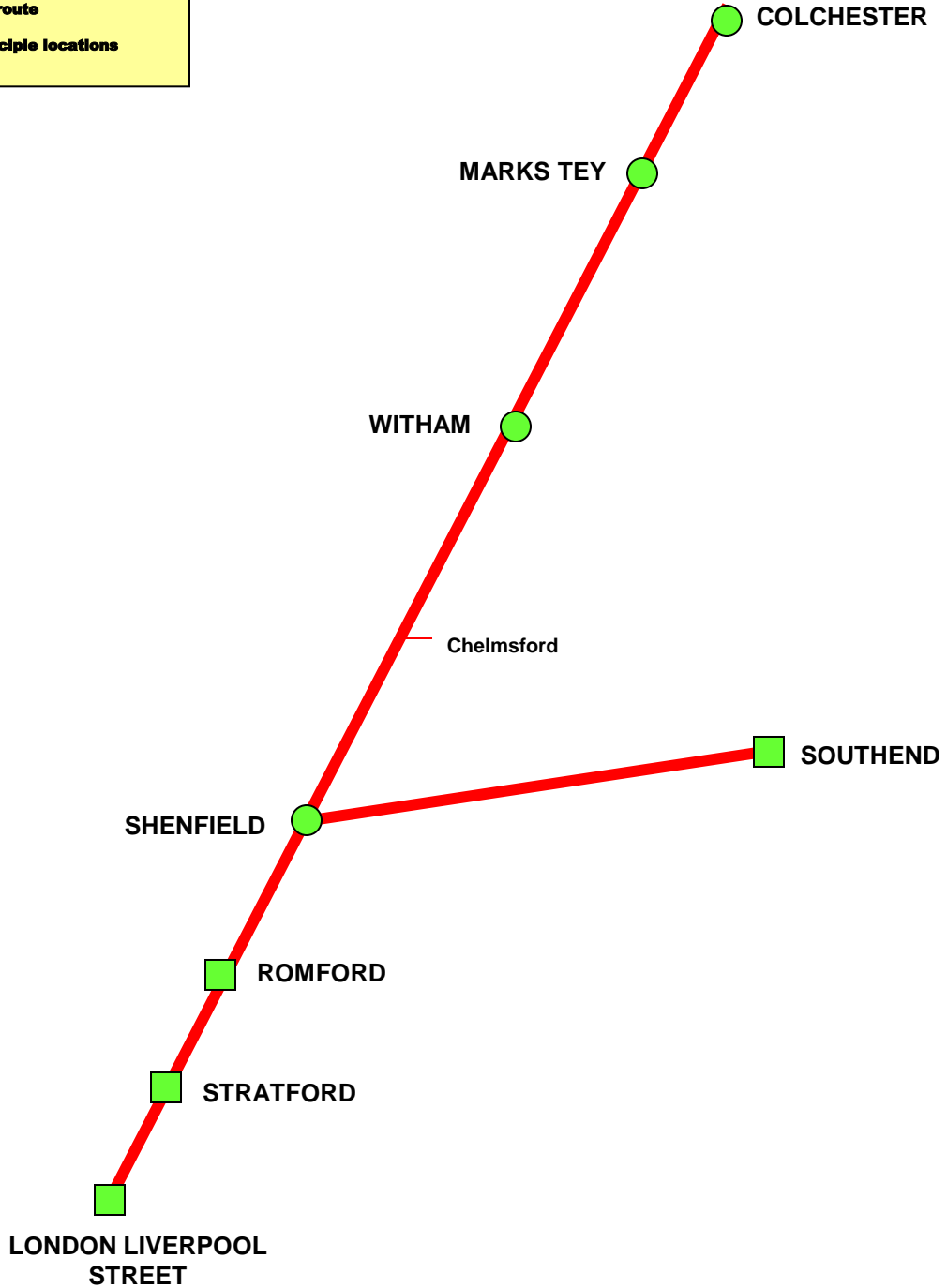
- Routeing Point on Route
- Routeing Point Group Station on Route
- Non Routeing Point Interchange on route
- Other principle locations



London to Colchester





Key to Maps

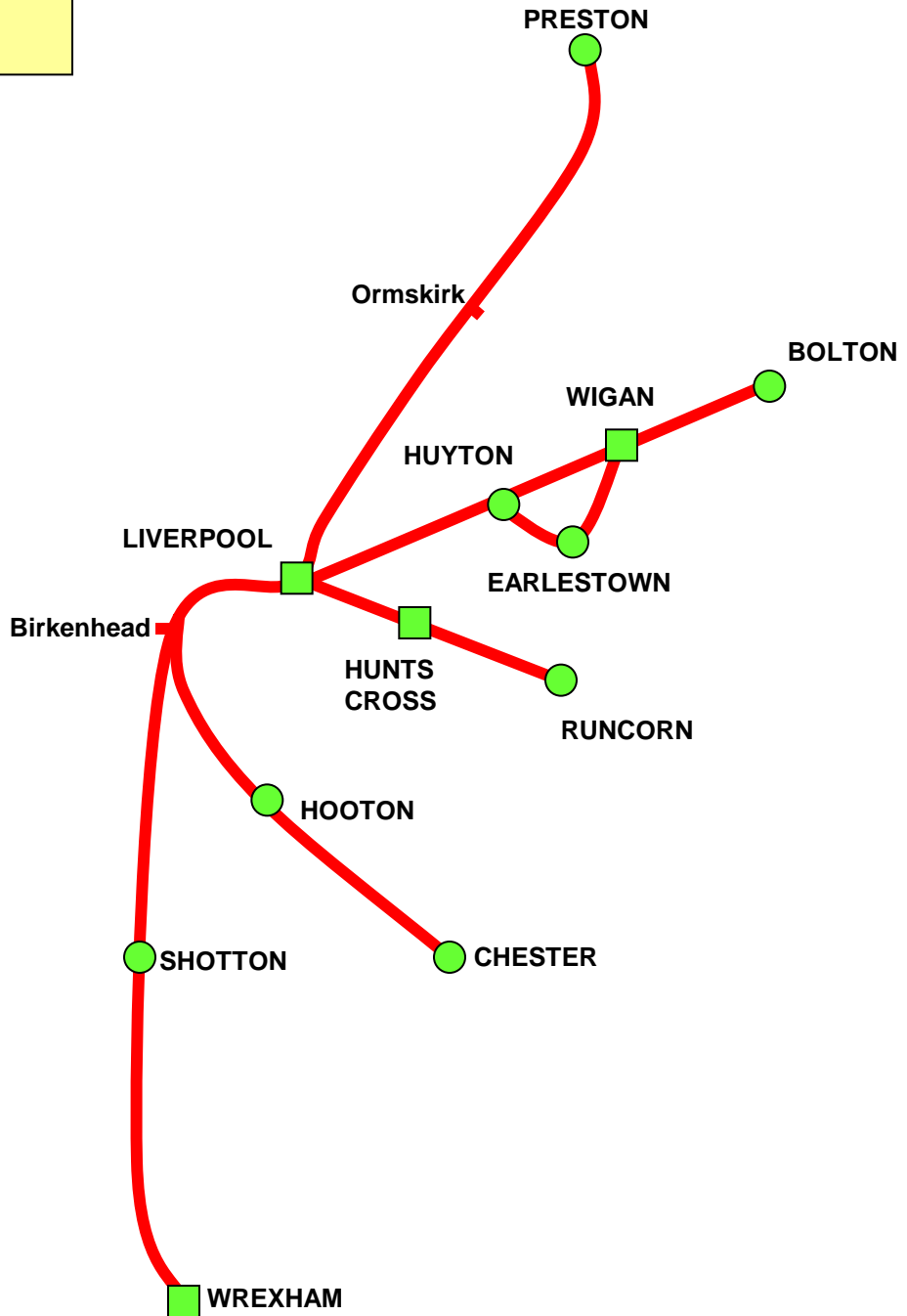
-  **Routeing Point on Route**
-  **Routeing Point Group Station on Route**
-  **Non Routeing Point Interchange on route**
-  **Other principle locations**



Chester to Preston via Liverpool

Key to Maps

-  **Routeing Point on Route**
-  **Routeing Point Group Station on Route**
-  **Non Routeing Point Interchange on route**
-  **Other principle locations**



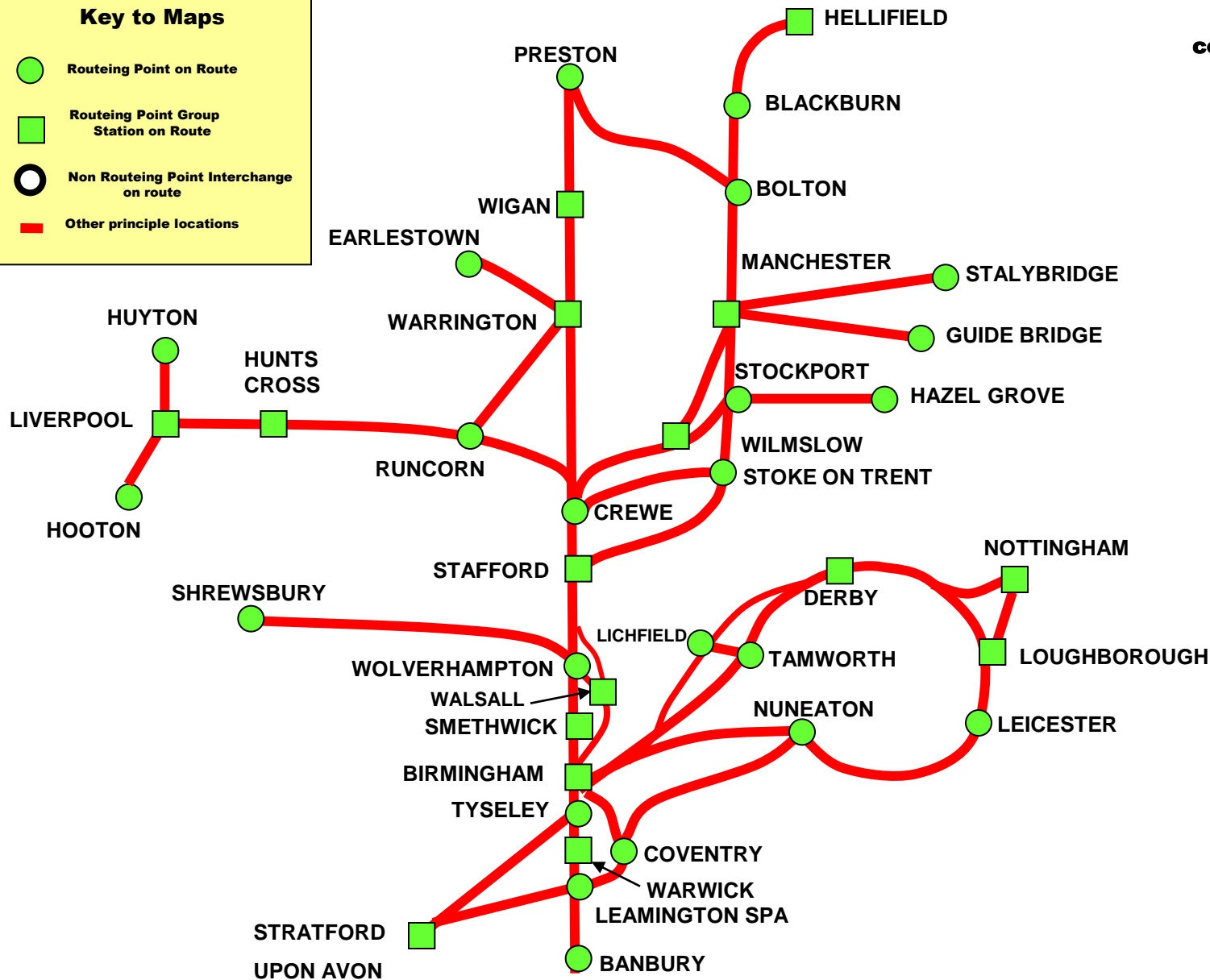
South East to North West and Lincolnshire via Birmingham

CS

continued on next page

Key to Maps

- Routeing Point on Route
- Routeing Point Group Station on Route
- Non Routeing Point Interchange on route
- Other principle locations

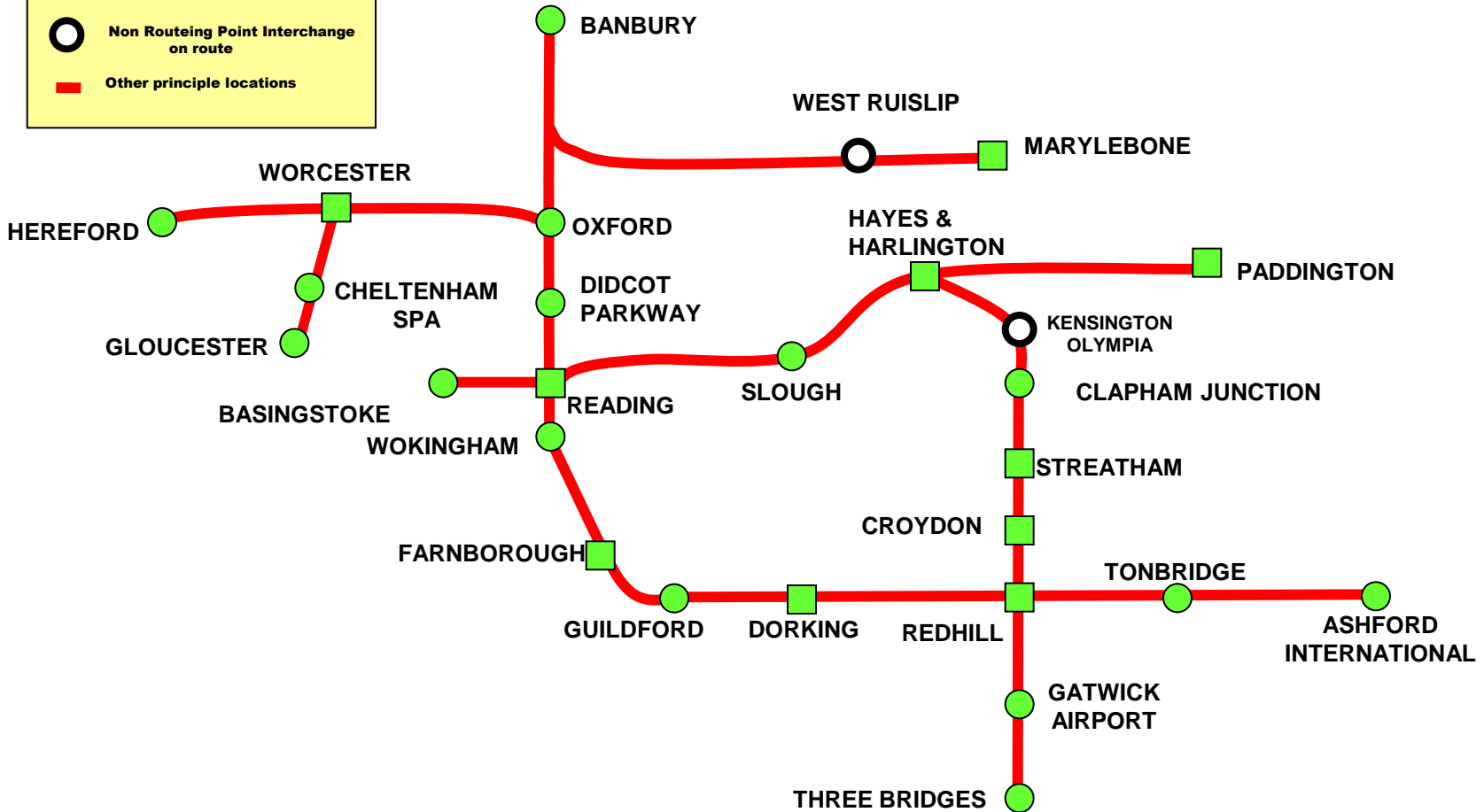


South East to North West and Lincolnshire via Birmingham

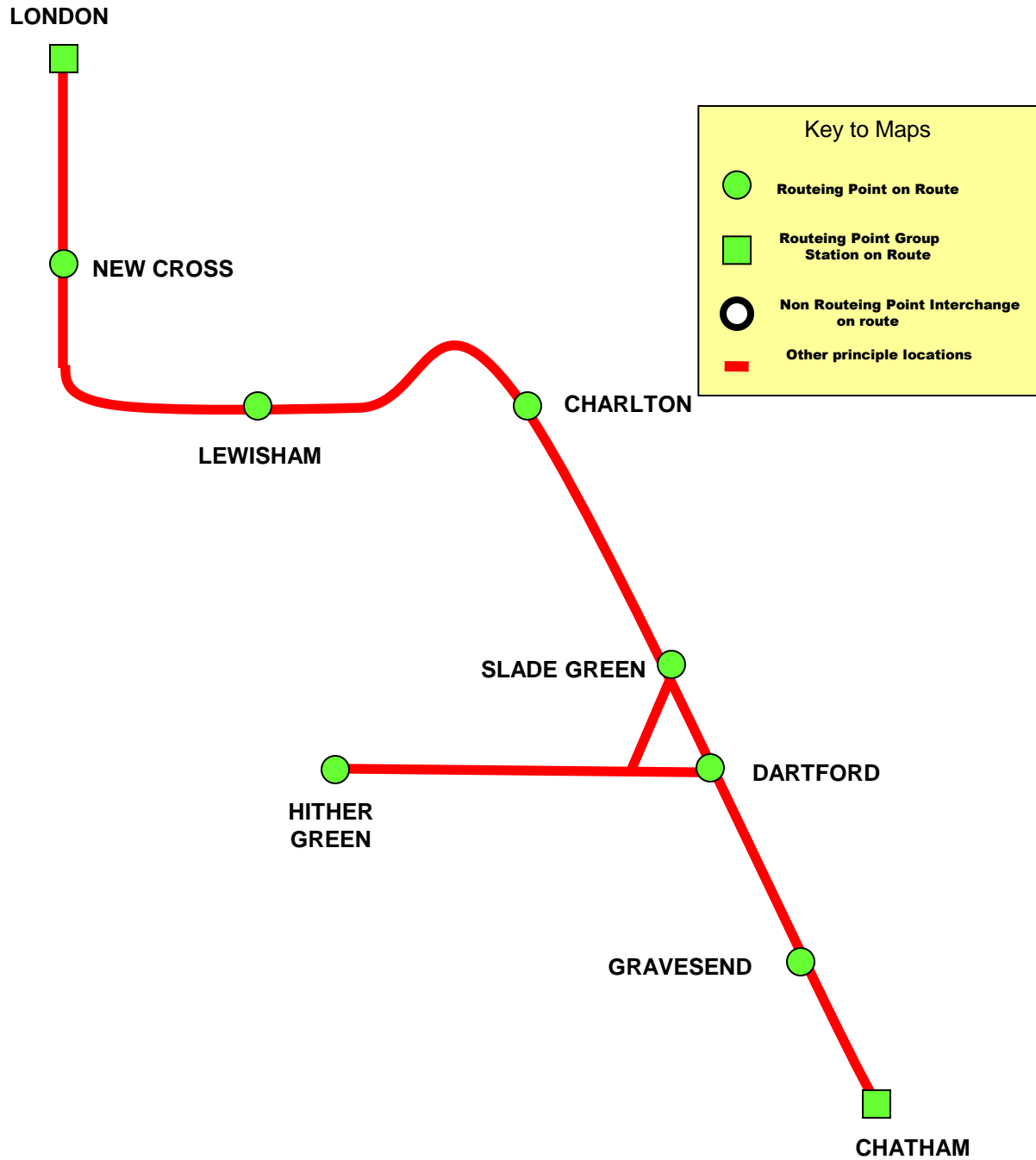
continued from previous page

Key to Maps





- Routeing Point on Route
- Routeing Point Group Station on Route
- Non Routeing Point Interchange on route
- Other principle locations



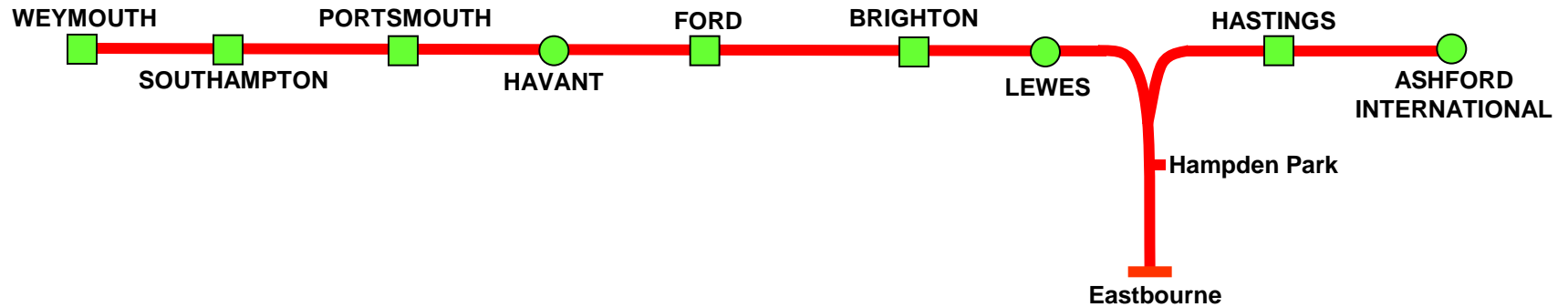
London to Chatham



Key to Maps





-  Routeing Point on Route
-  Routeing Point Group Station on Route
-  Non Routeing Point Interchange on route
-  Other principle locations

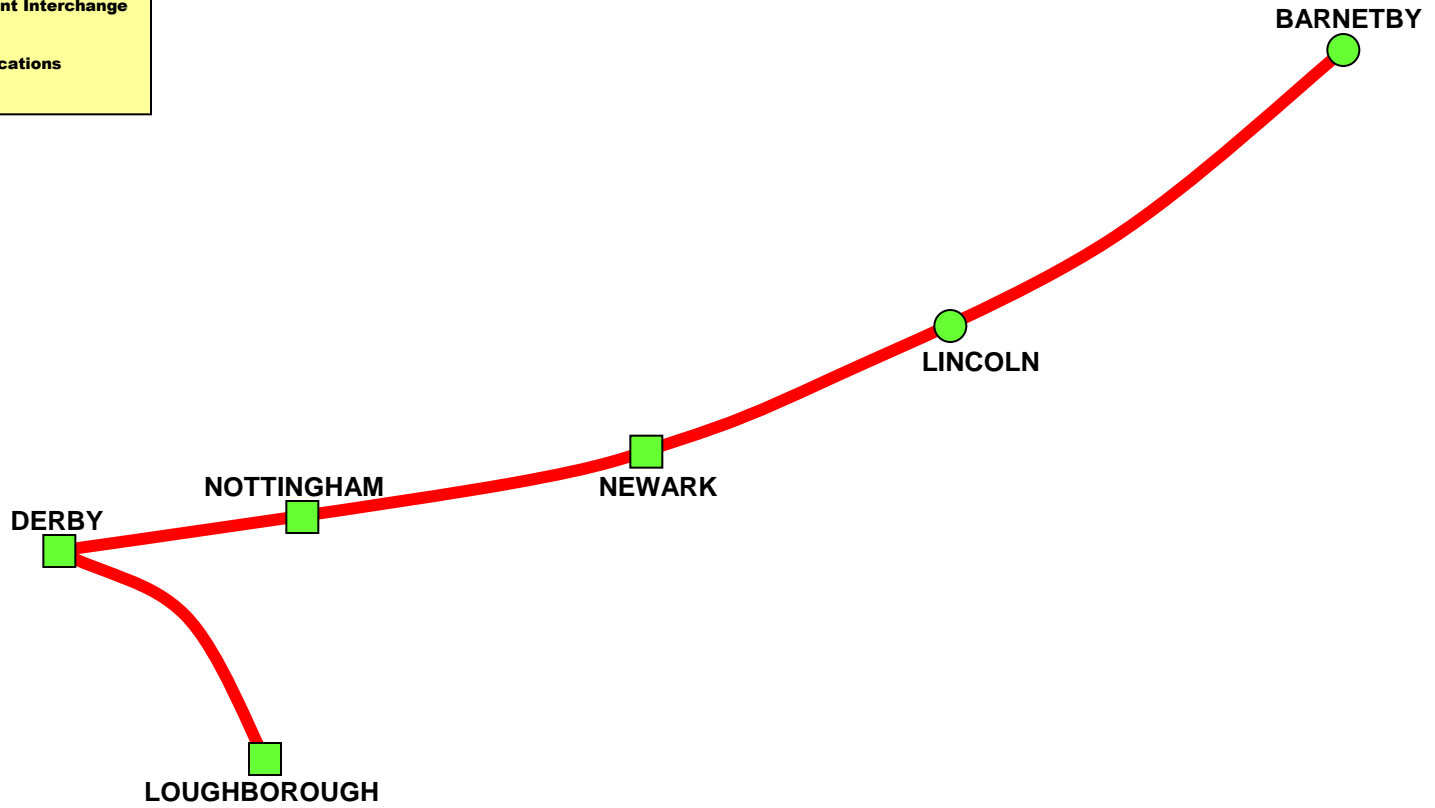
Kent and the Sussex Coast to Hampshire and Dorset



Derby to Barnetby via Nottingham

Key to Maps

-  **Routeing Point on Route**
-  **Routeing Point Group Station on Route**
-  **Non Routeing Point Interchange on route**
-  **Other principle locations**



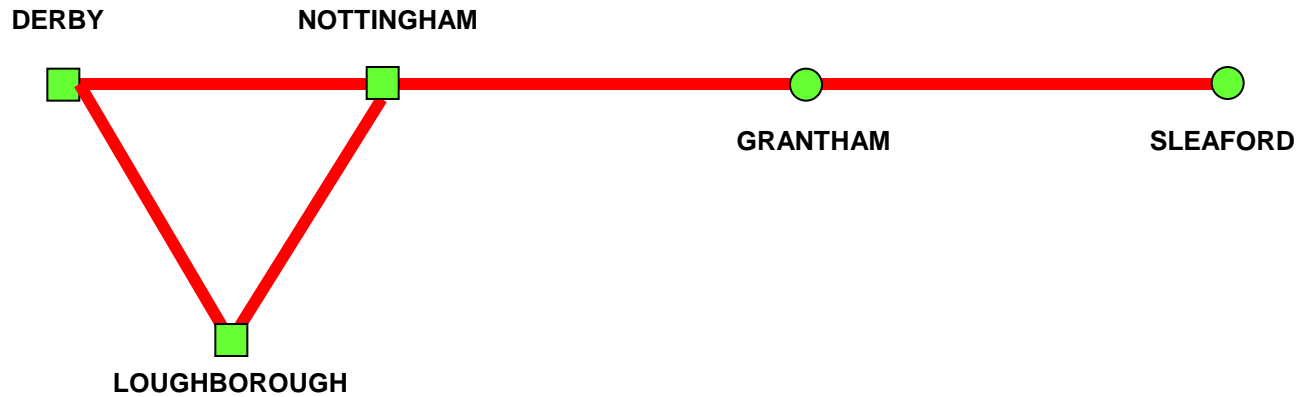
London to Dorking and Guildford



Derby to Lincolnshire via Nottingham

Key to Maps

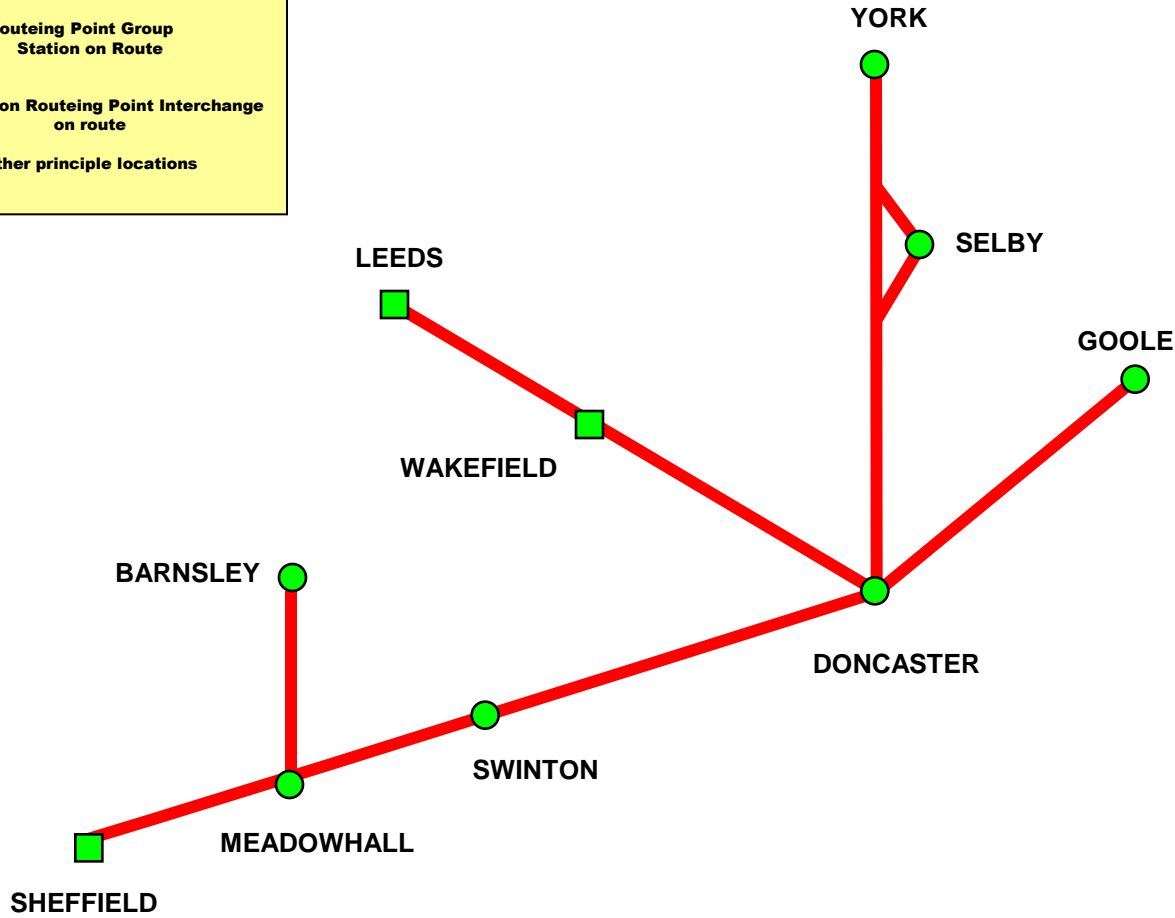
- Routeing Point on Route
- Routeing Point Group Station on Route
- Non Routeing Point Interchange on route
- Other principle locations



Doncaster Area – local routes

Key to Maps

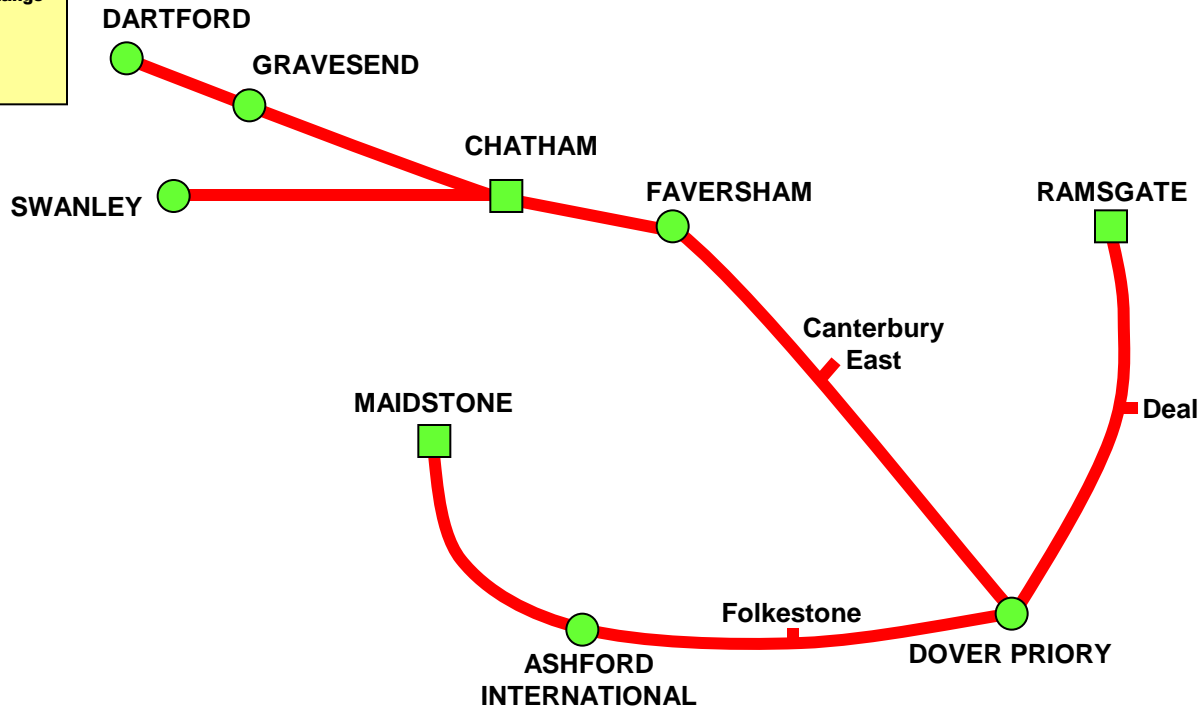
- Routeing Point on Route
- Routeing Point Group Station on Route
- Non Routeing Point Interchange on route
- Other principle locations



Routes from Dover

Key to Maps

- Routeing Point on Route
- Routeing Point Group Station on Route
- Non Routeing Point Interchange on route
- Other principle locations

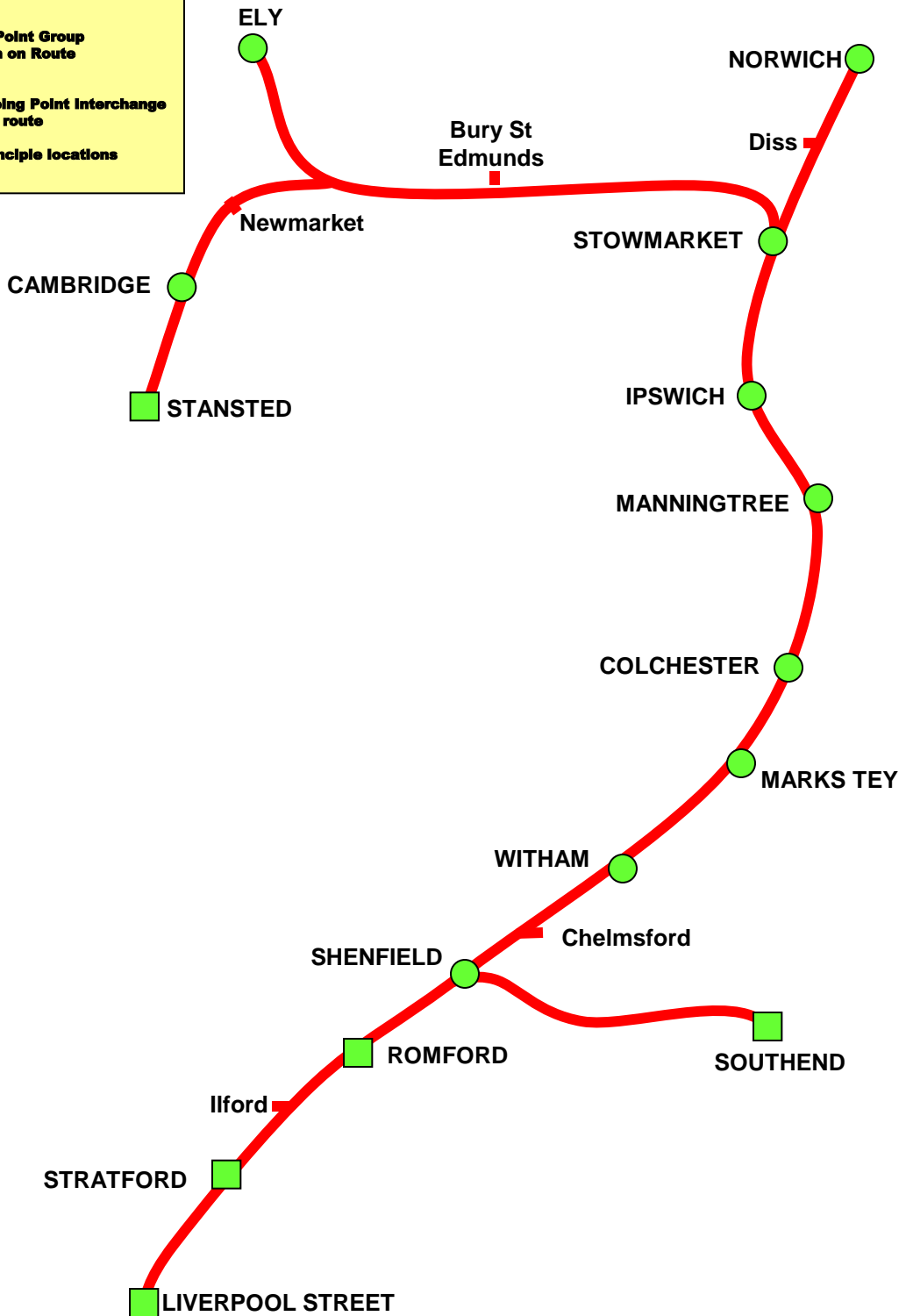


London to Essex and East Anglia



Key to Maps

- Routeing Point on Route**
- Routeing Point Group Station on Route**
- Non Routeing Point Interchange on route**
- Other principle locations**

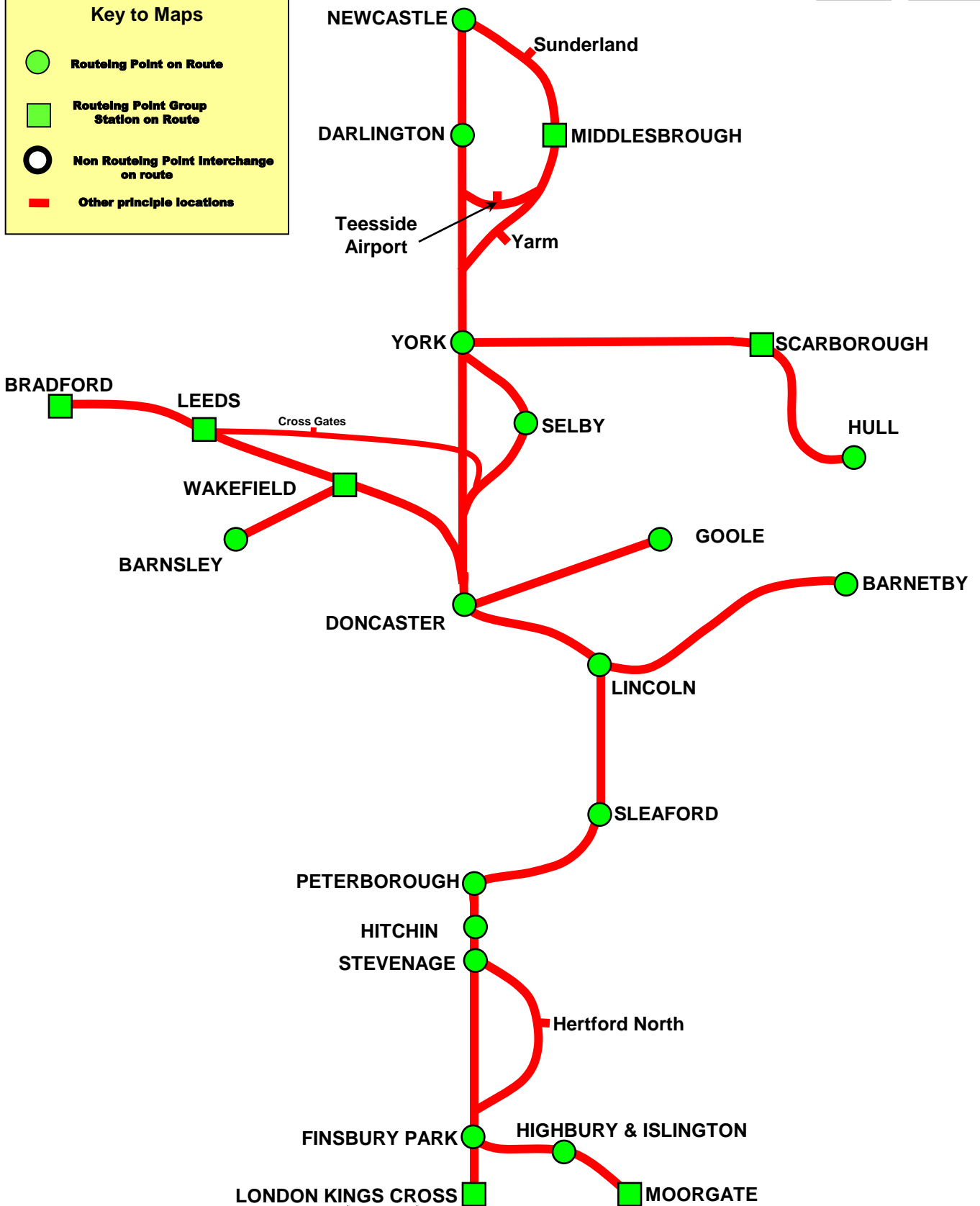


London to the North East via Eastern Counties



Key to Maps

- Routeing Point on Route**
- Routeing Point Group Station on Route**
- Non Routeing Point Interchange on route**
- Other principle locations**

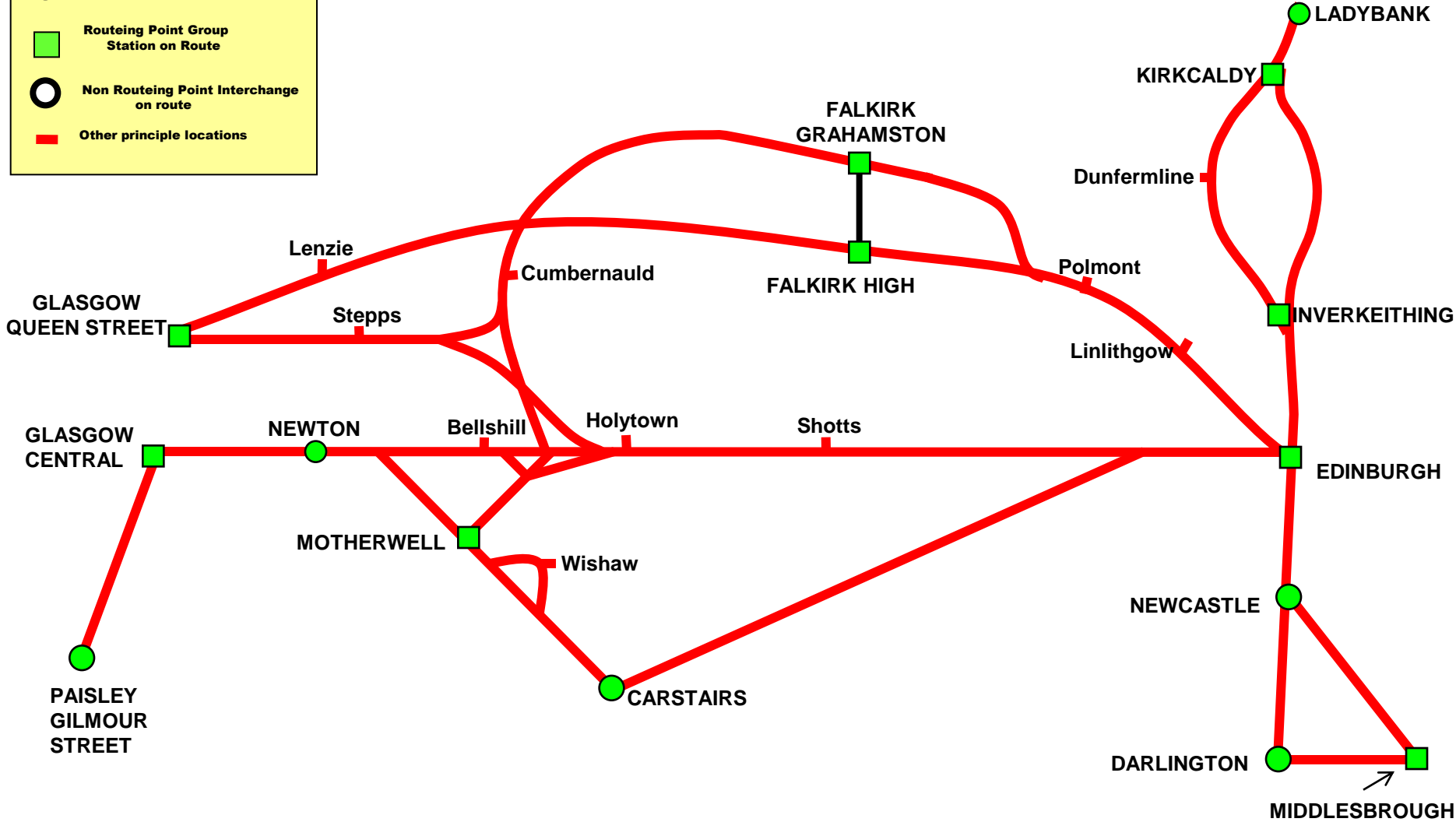


Edinburgh to Glasgow local routes

EG





Key to Maps

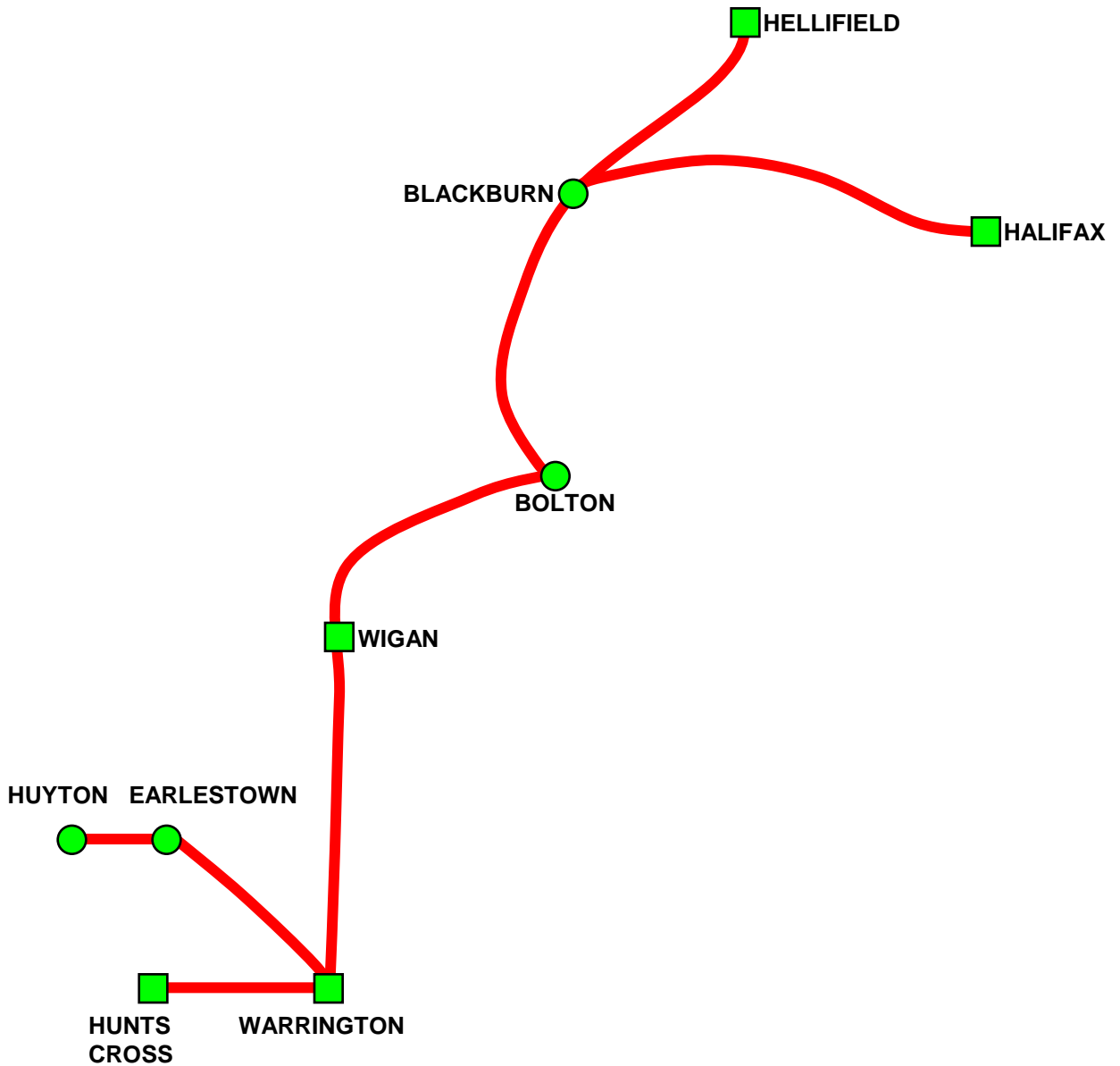
- Routeing Point on Route
- Routeing Point Group Station on Route
- Non Routeing Point Interchange on route
- Other principle locations



Earlestown to Hellifield

Key to Maps

-  **Routeing Point on Route**
-  **Routeing Point Group Station on Route**
-  **Non Routeing Point Interchange on route**
-  **Other principle locations**

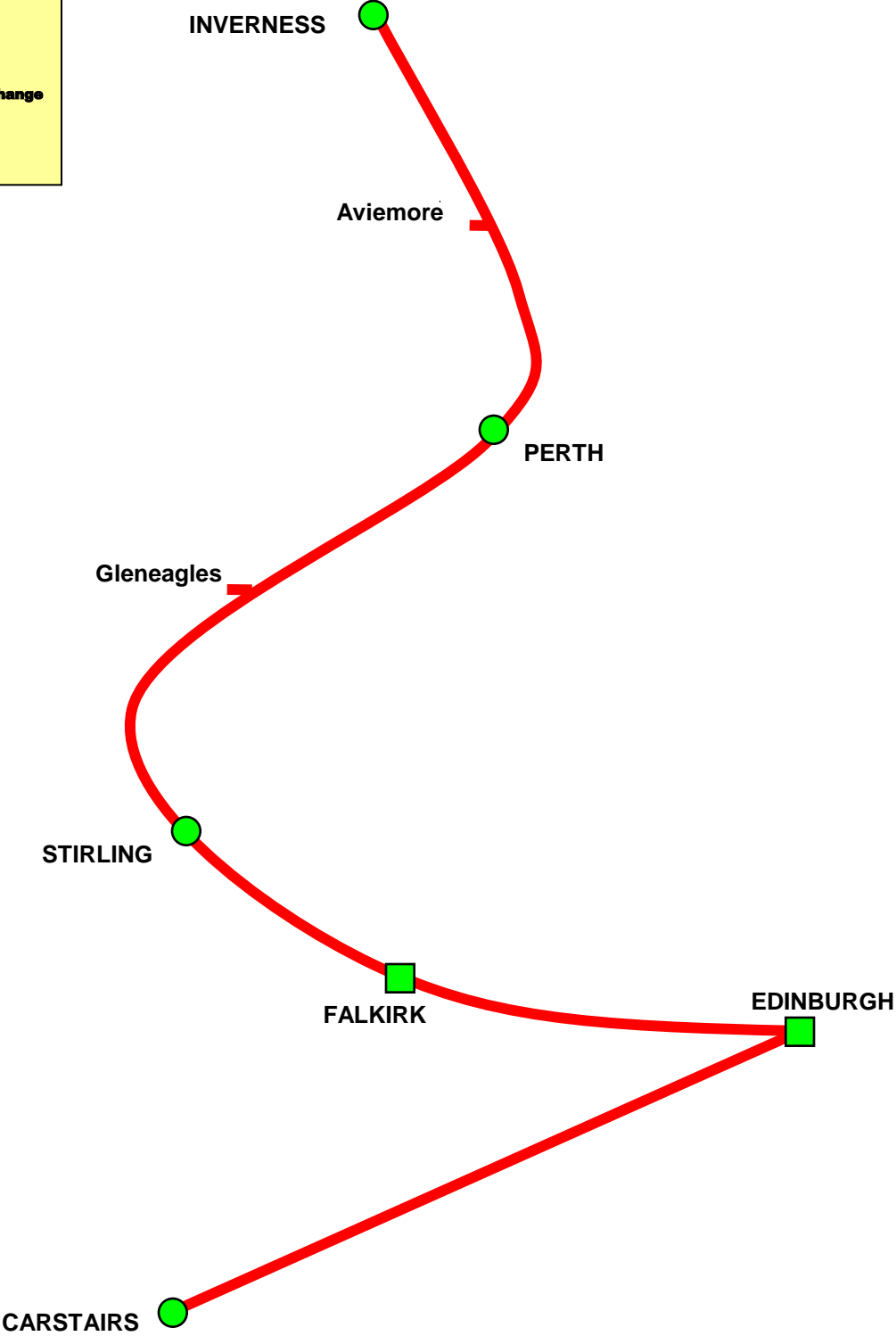


Edinburgh to Inverness

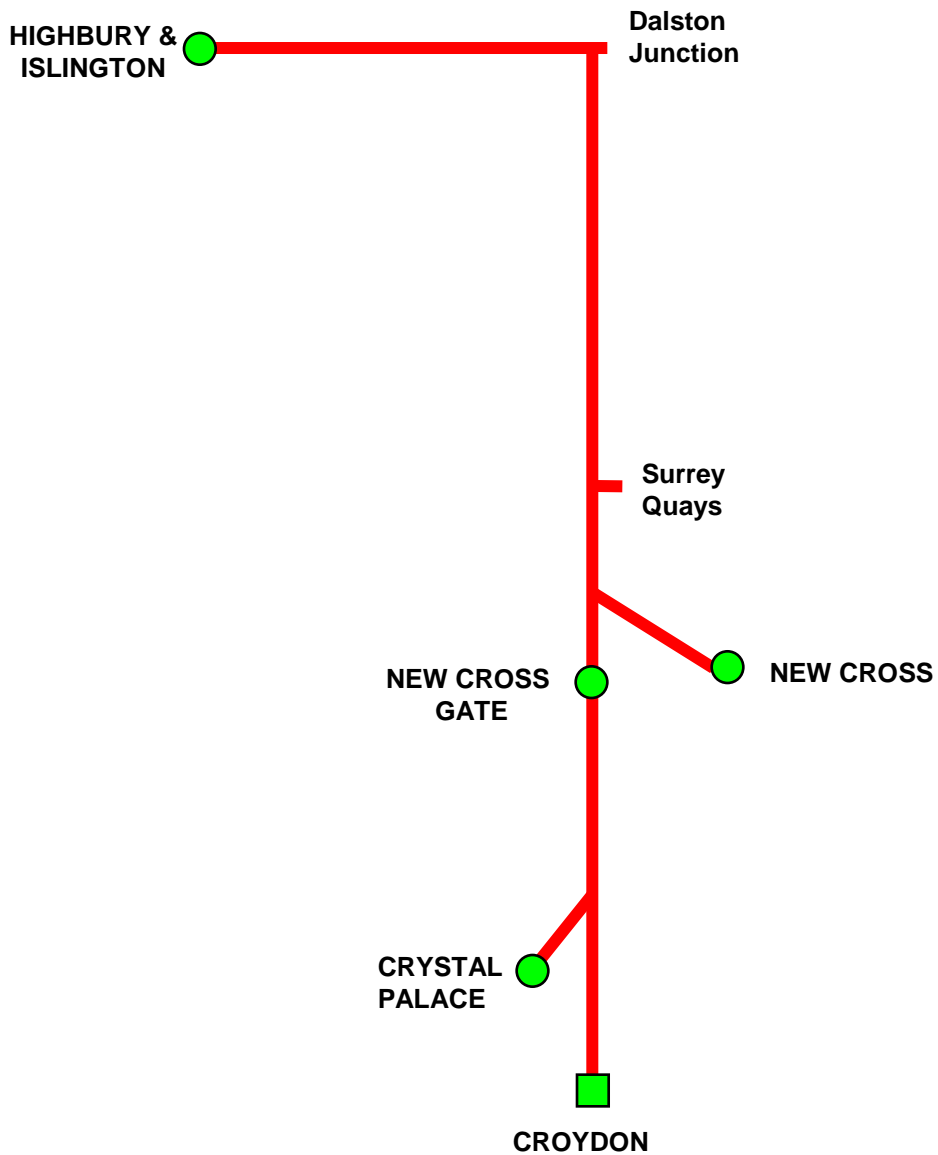
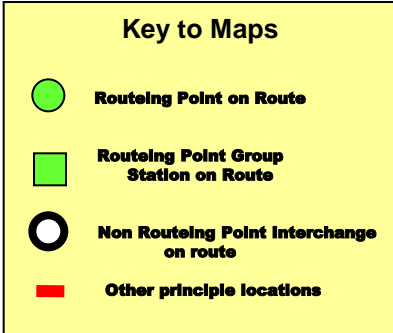
Key to Maps

- **Routeing Point on Route**
- **Routeing Point Group Station on Route**
- **Non Routeing Point Interchange on route**
- **Other principle locations**

via Stirling







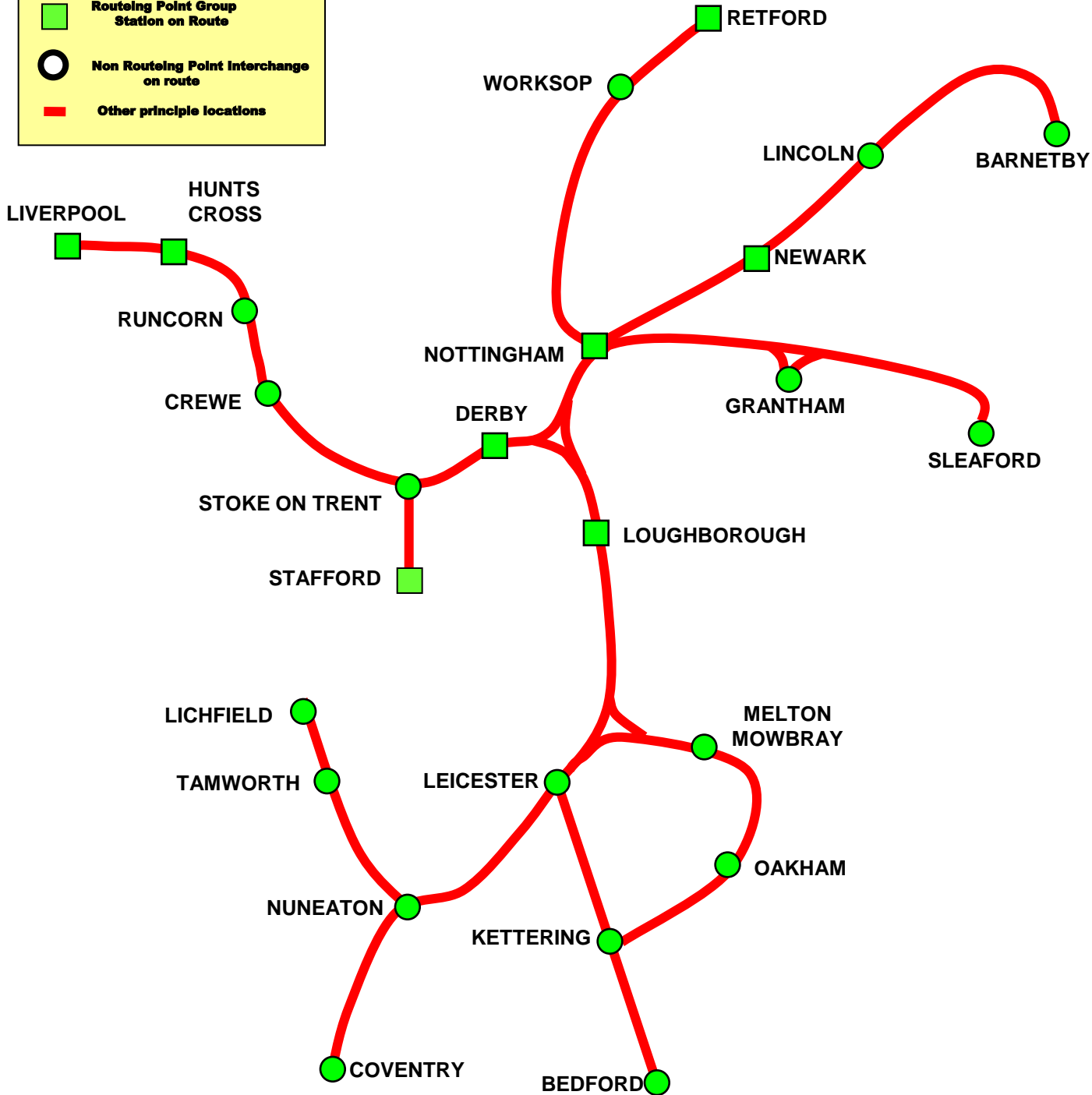
East London Line



East Midlands local routes





Key to Maps

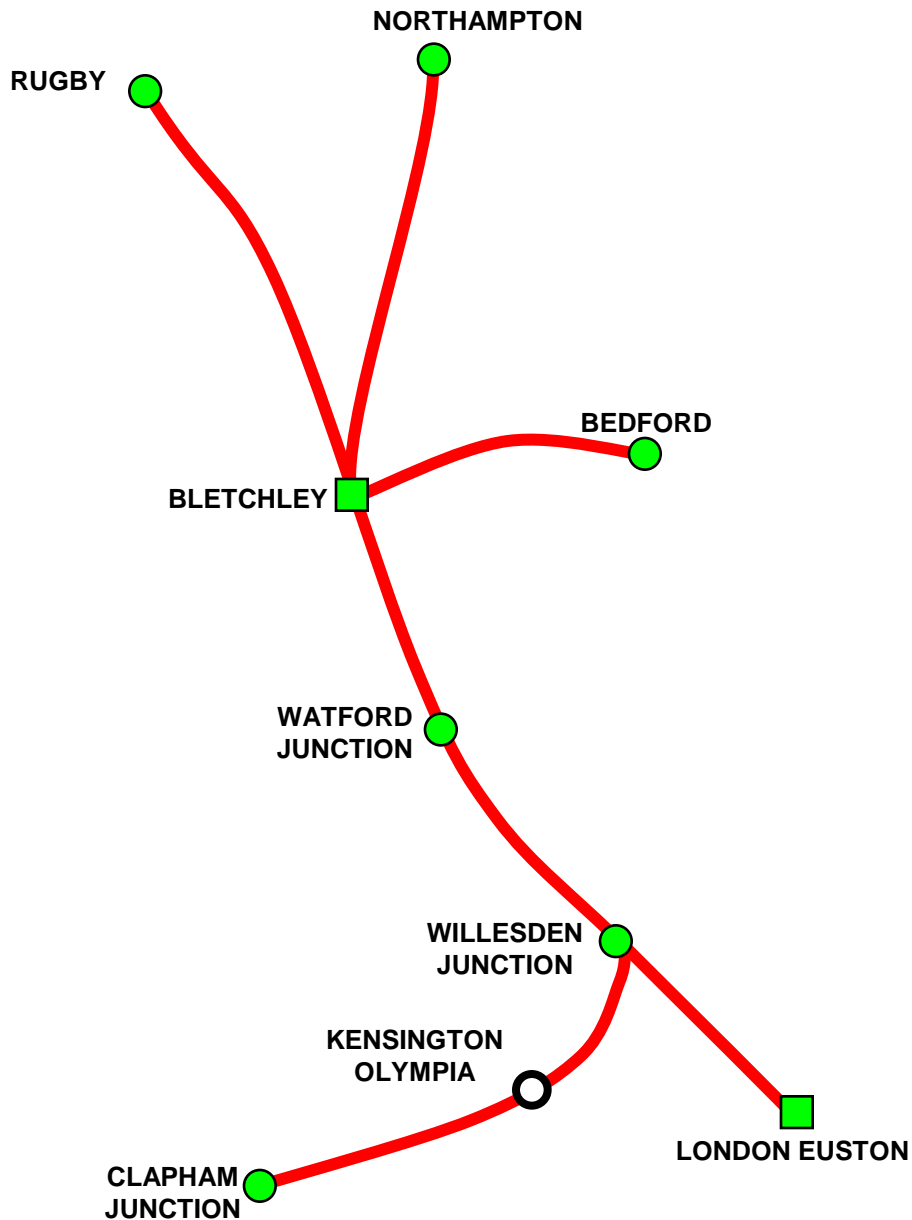
-  **Routeing Point on Route**
-  **Routeing Point Group Station on Route**
-  **Non Routeing Point Interchange on route**
-  **Other principle locations**



London Euston to Northampton and Rugby

Key to Maps

-  **Routeing Point on Route**
-  **Routeing Point Group Station on Route**
-  **Non Routeing Point Interchange on route**
-  **Other principle locations**

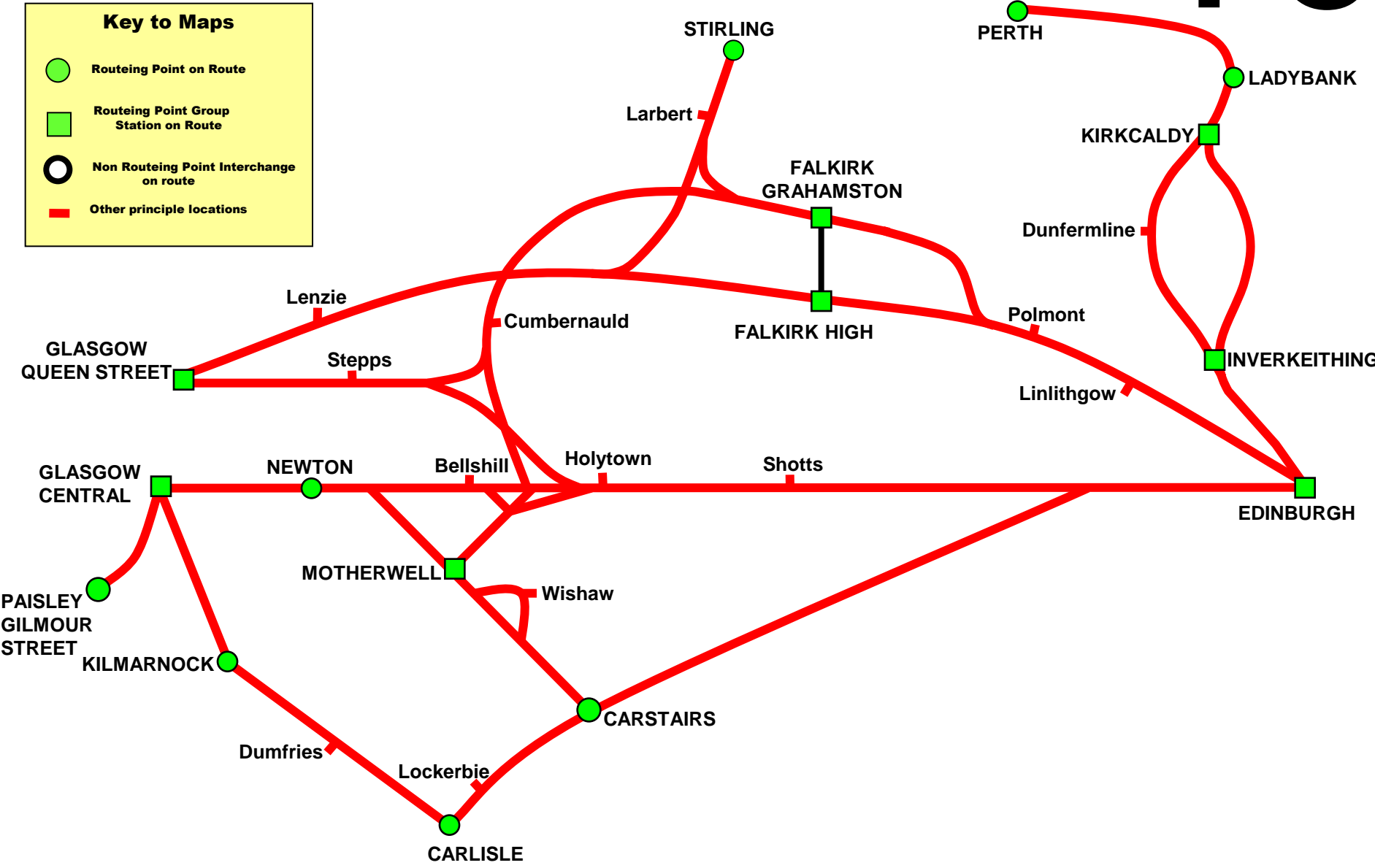


Carlisle and Scotland

FC

Key to Maps

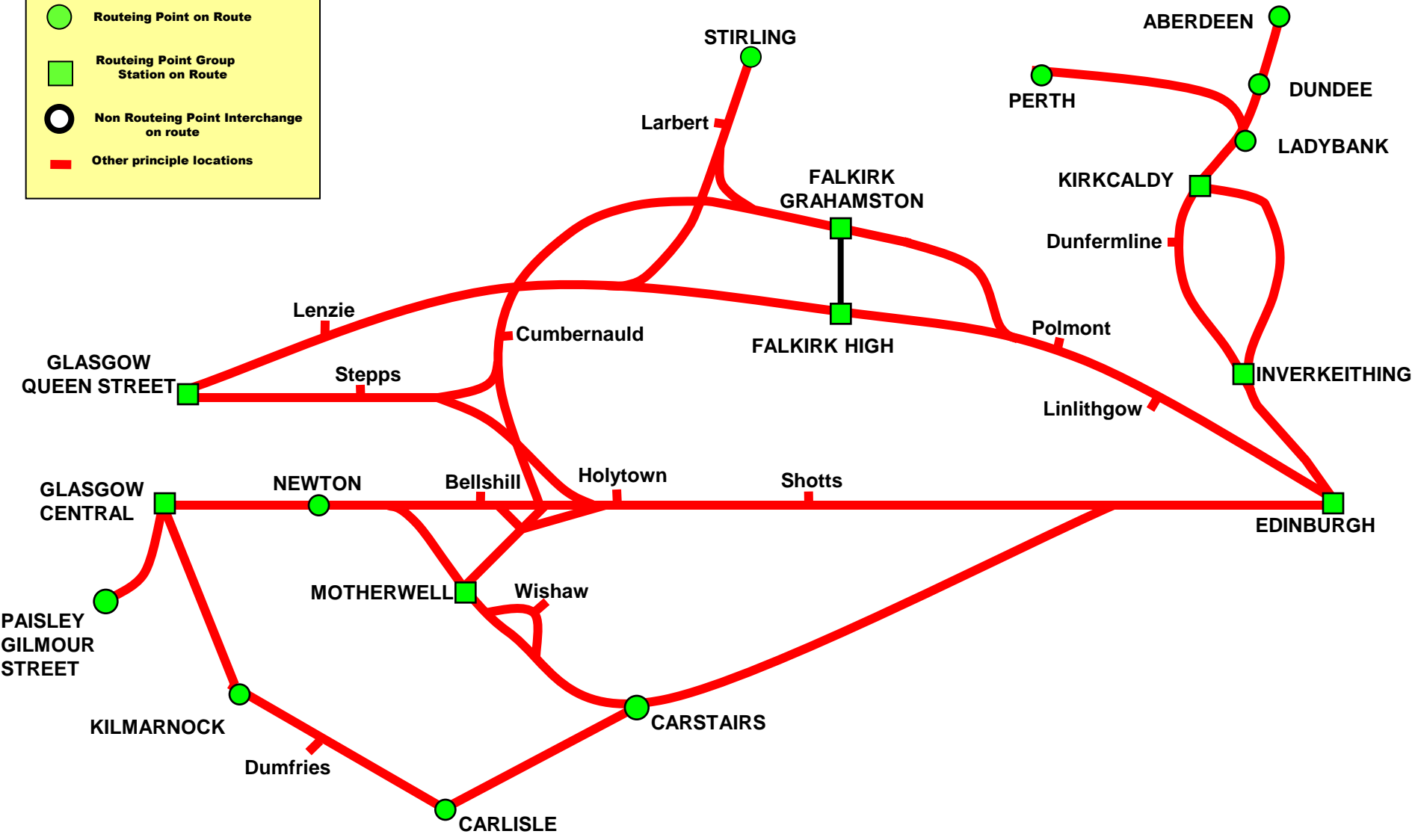
- Routeing Point on Route
- Routeing Point Group Station on Route
- Non Routeing Point Interchange on route
- Other principle locations



Scottish internal routes

Key to Maps

- Routeing Point on Route
- Routeing Point Group Station on Route
- Non Routeing Point Interchange on route
- Other principle locations

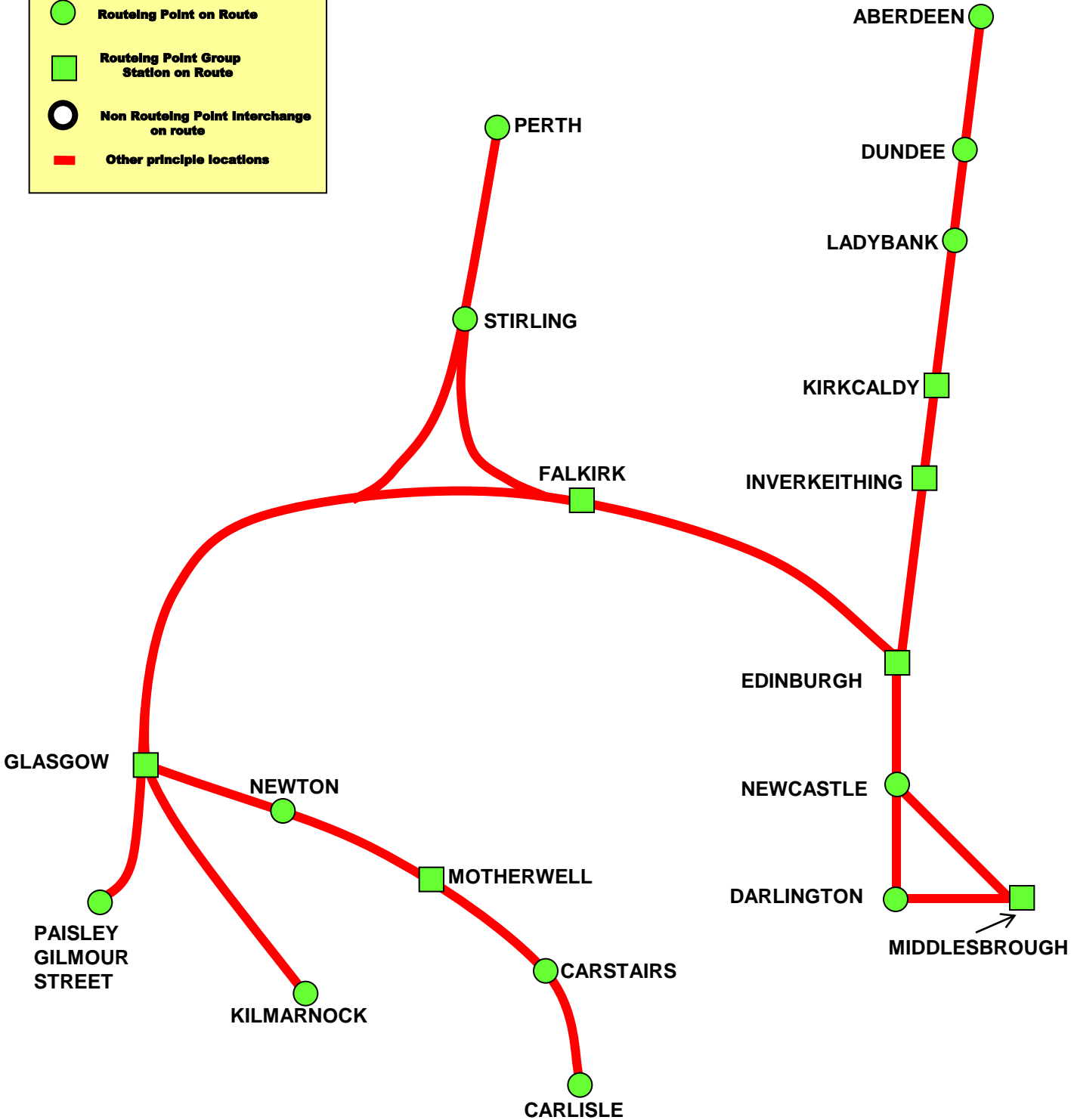


Aberdeen to Kilmarnock and Carstairs via Edinburgh and Glasgow

FK

Key to Maps

- **Routeing Point on Route**
- **Routeing Point Group Station on Route**
- **Non Routeing Point Interchange on route**
- **Other principle locations**

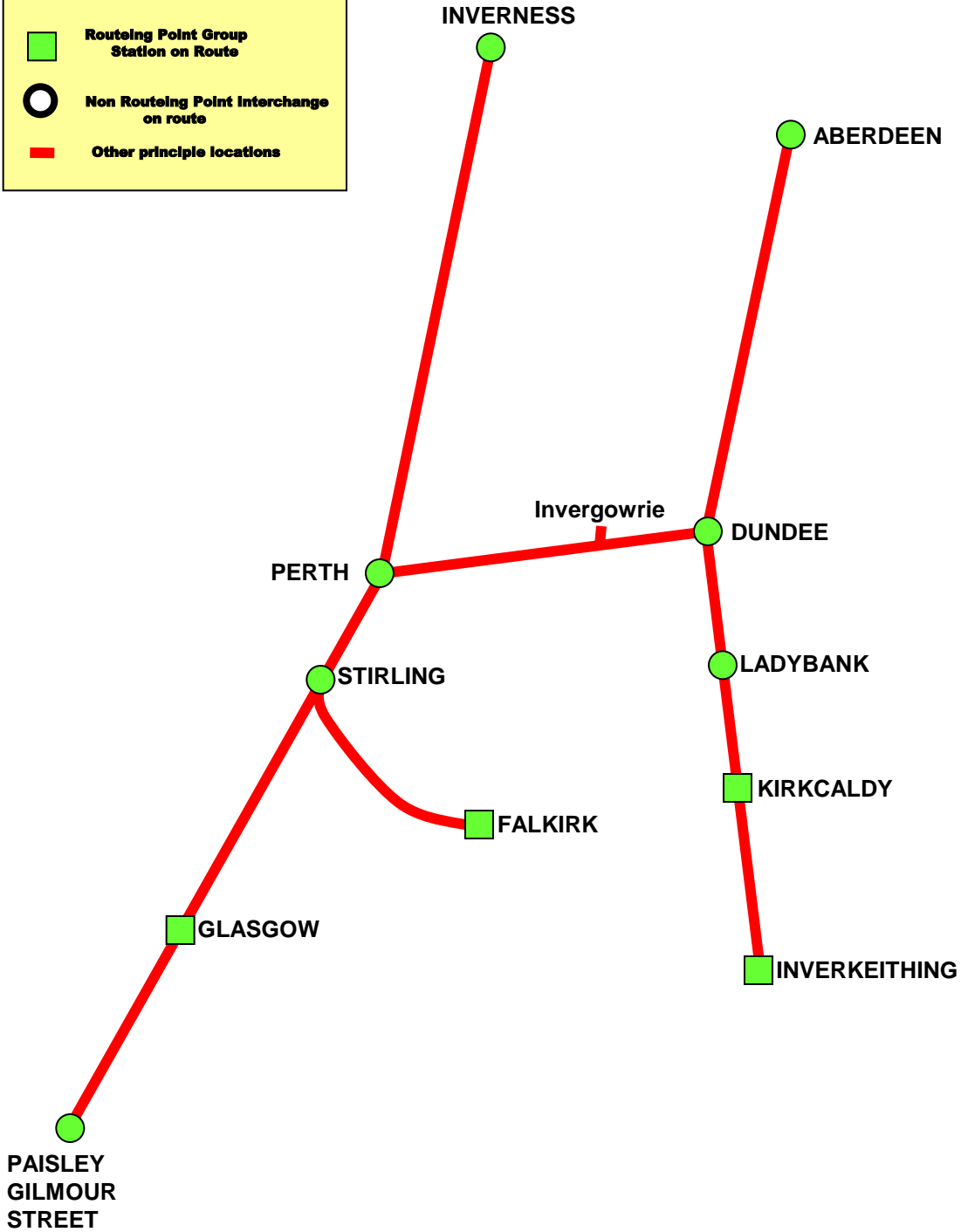


Stirling and Inverkeithing to Inverness and Aberdeen via Invergowrie

GA

Key to Maps

- Routing Point on Route
- Routing Point Group Station on Route
- Non Routing Point Interchange on route
- Other principle locations

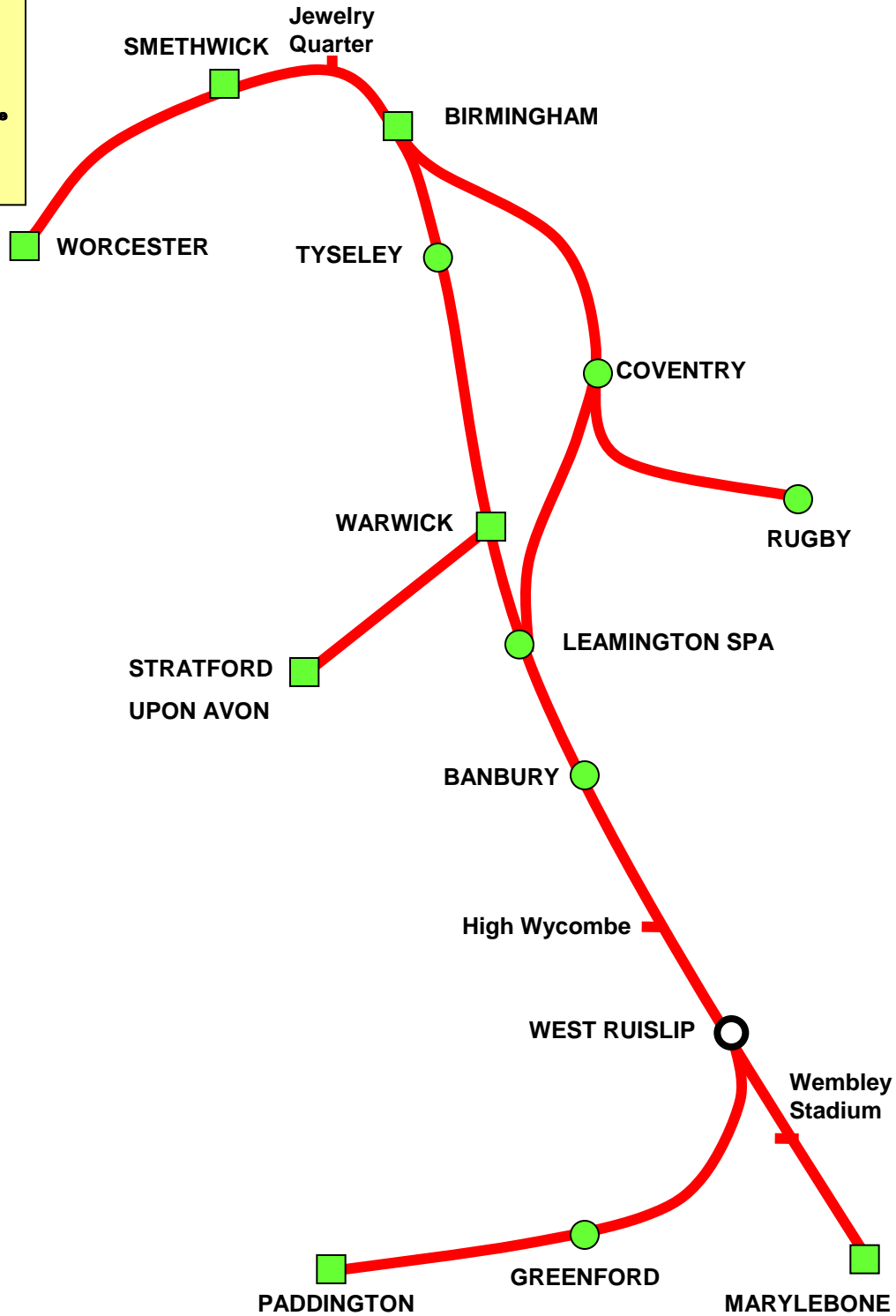


London to Worcester via High Wycombe and Birmingham

GC





Key to Maps

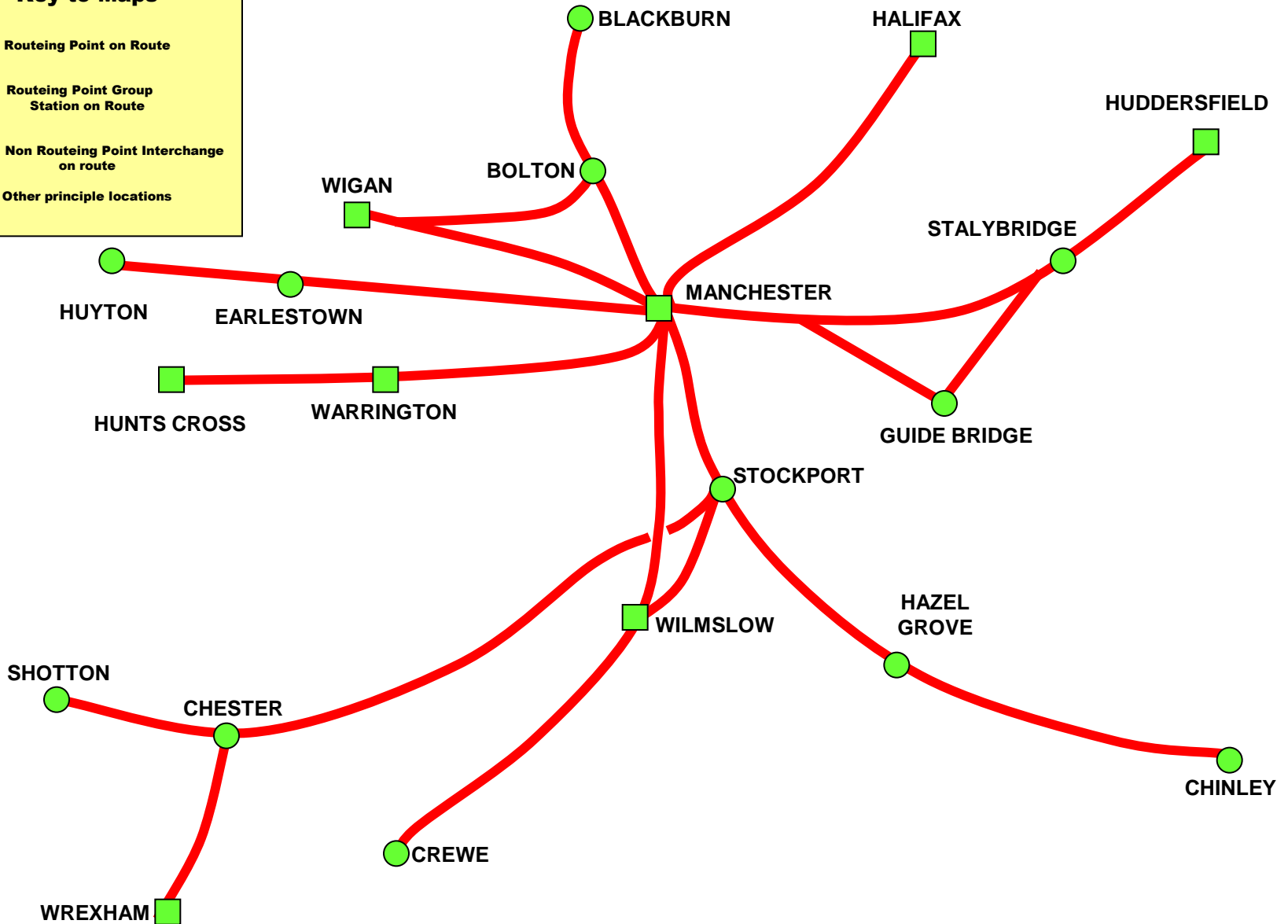
- **Routing Point on Route**
- **Routing Point Group Station on Route**
- **Non Routing Point Interchange on route**
- **Other principle locations**



Routes in Greater Manchester

Key to Maps

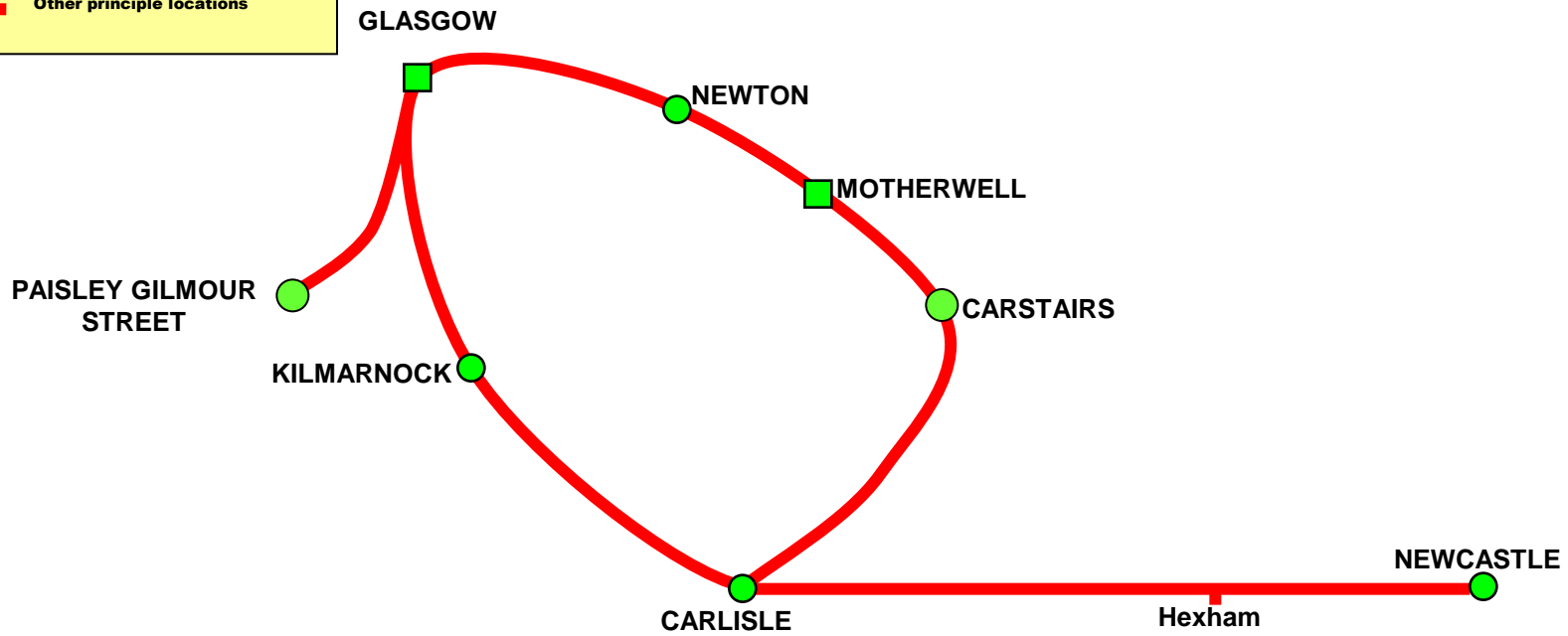
-  Routing Point on Route
-  Routing Point Group Station on Route
-  Non Routing Point Interchange on route
-  Other principle locations



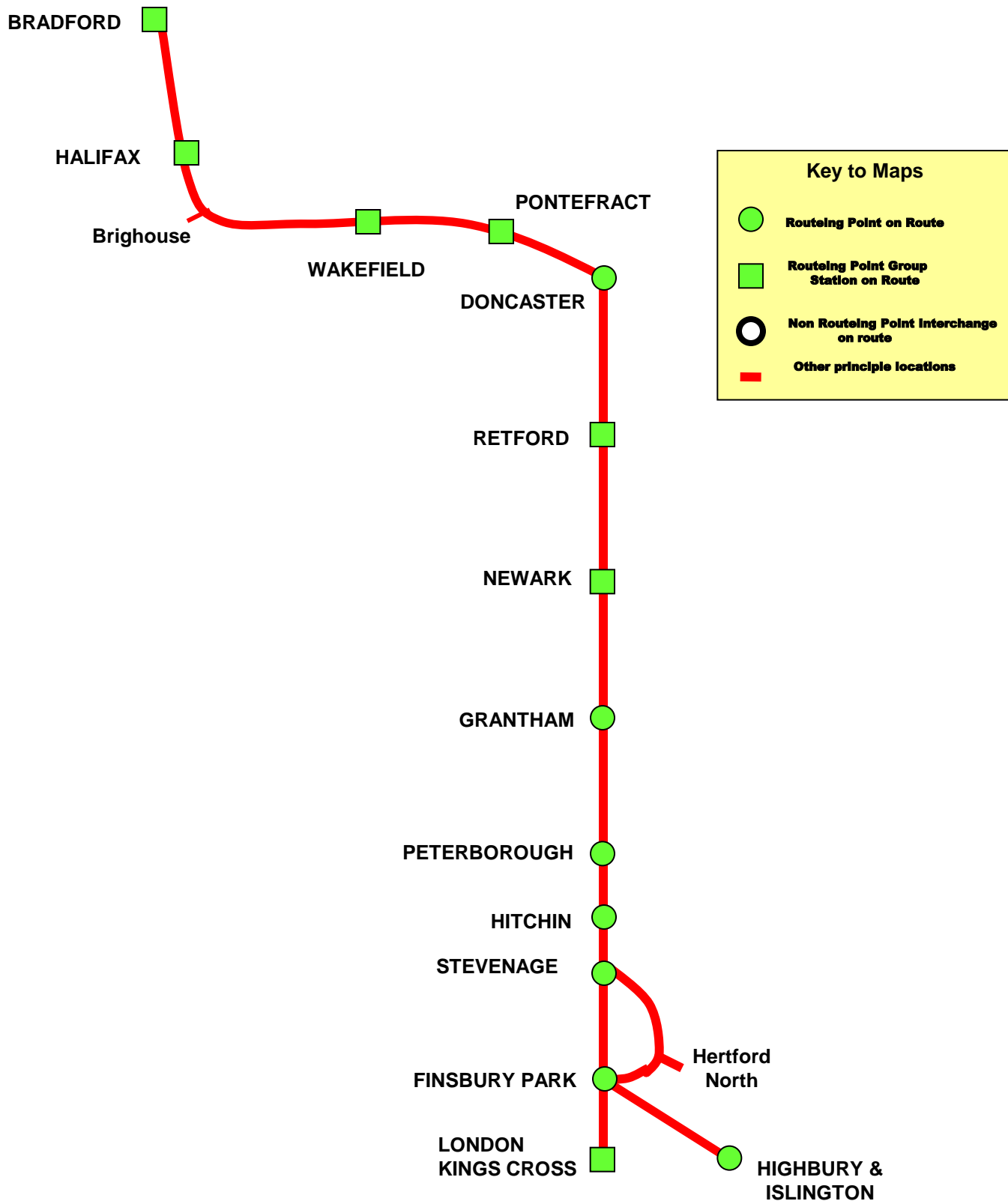
Glasgow to Newcastle via Carlisle

Key to Maps

- Routeing Point on Route
- Routeing Point Group Station on Route
- Non Routeing Point Interchange on route
- Other principle locations



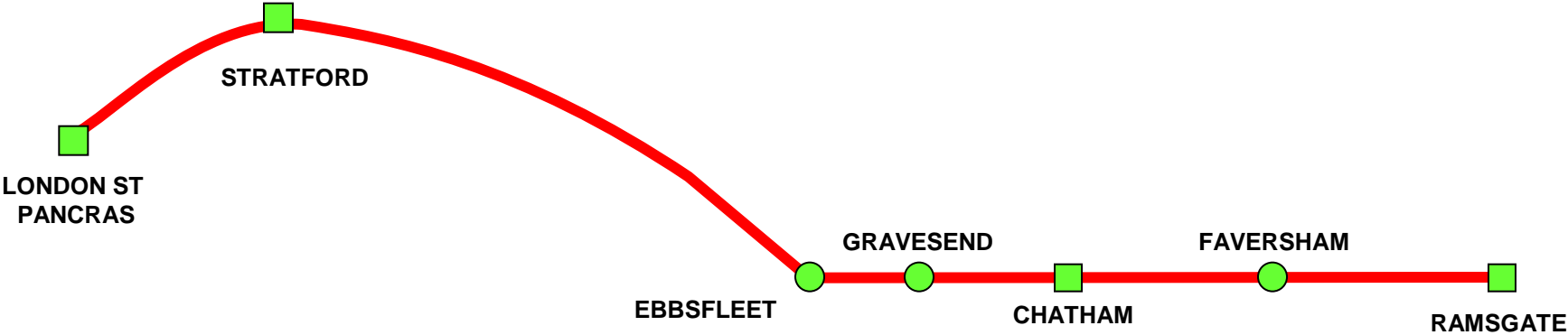
Grand Central services London to Bradford



High Speed Domestic Services to North Kent

Key to Maps

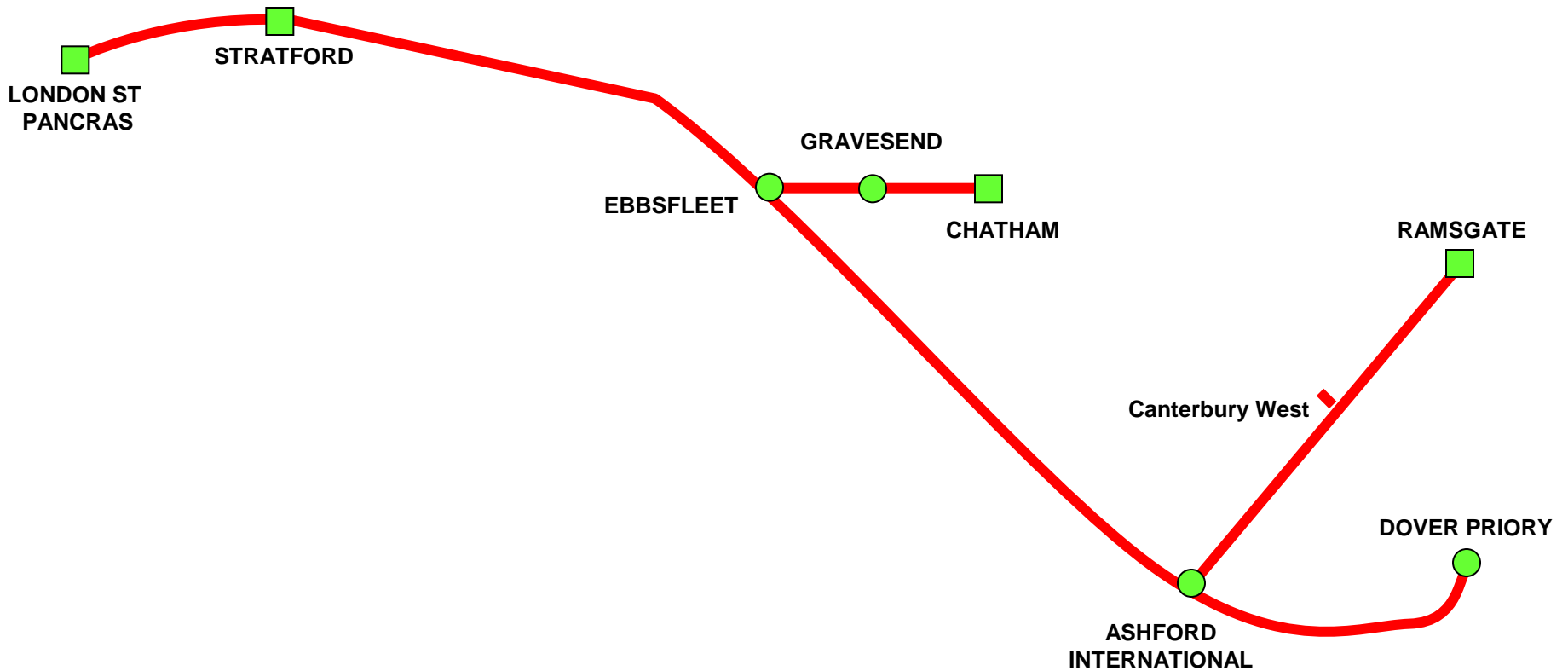
- Routeing Point on Route
- Routeing Point Group Station on Route
- Non Routeing Point Interchange on route
- Other principle locations



Kent – High Speed Domestic Services

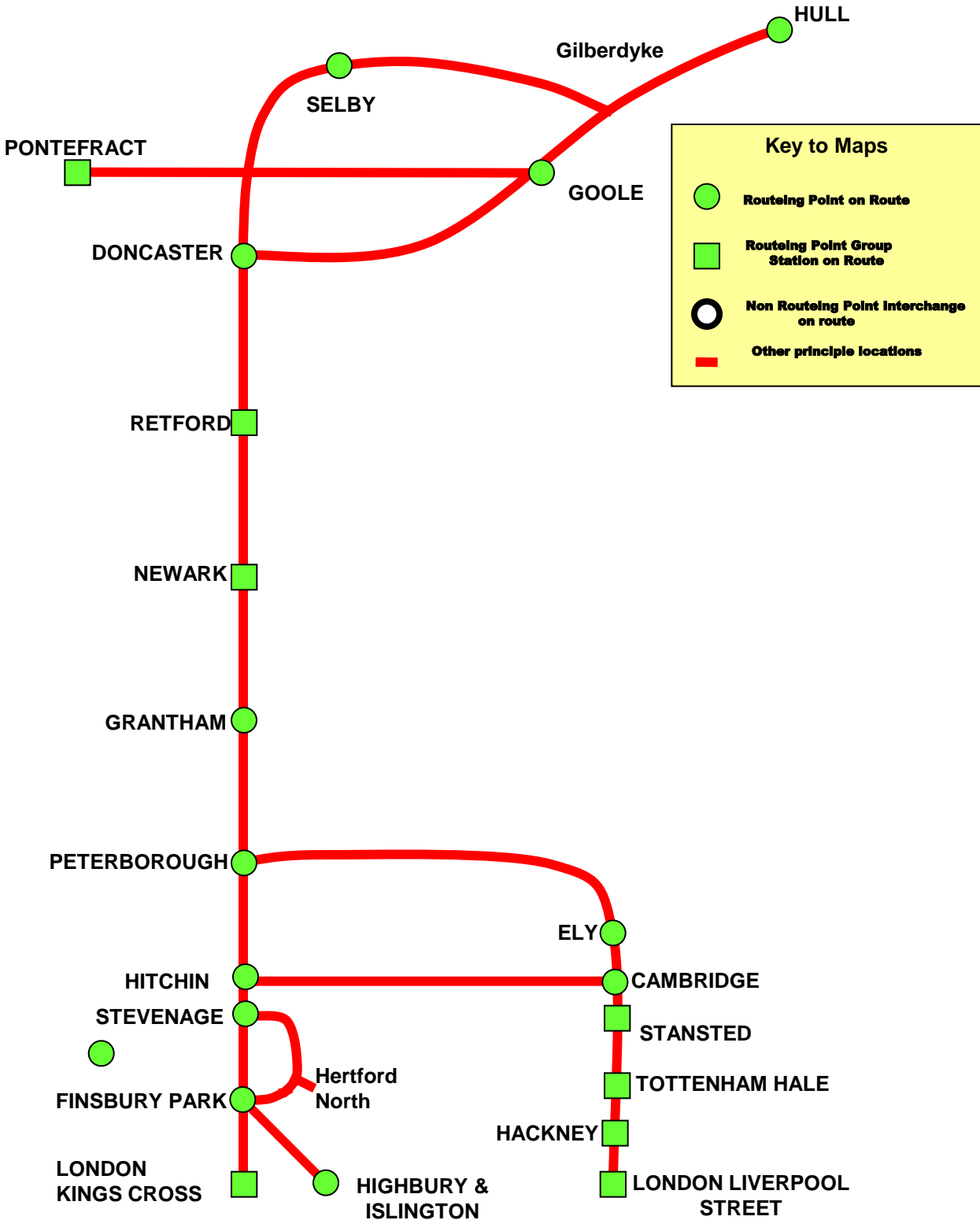
Key to Maps

- Routeing Point on Route
- Routeing Point Group Station on Route
- Non Routeing Point Interchange on route
- Other principle locations



London to Humberside via East Coast Main Line





HU

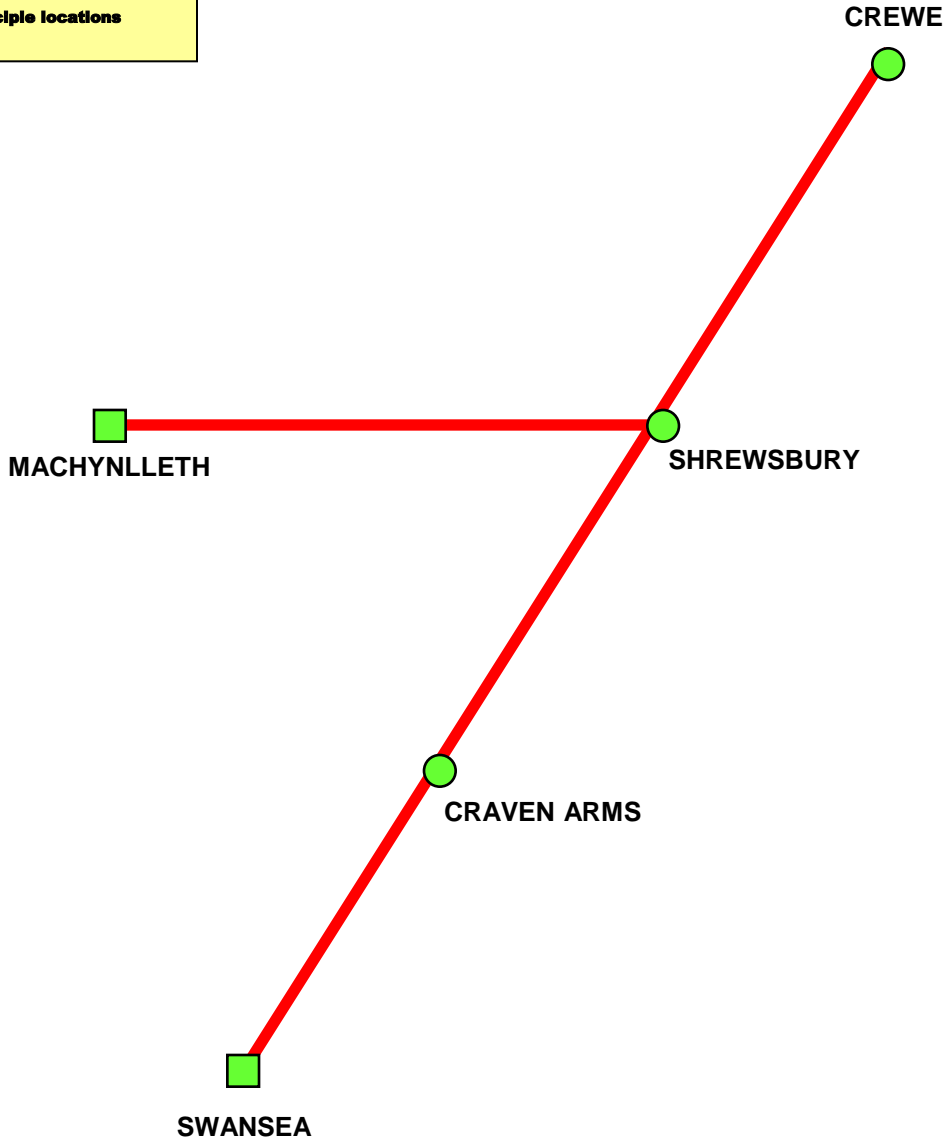


Swansea to Crewe - Heart of Wales Line

HW

Key to Maps





-  **Routing Point on Route**
-  **Routing Point Group Station on Route**
-  **Non Routing Point Interchange on route**
-  **Other principle locations**

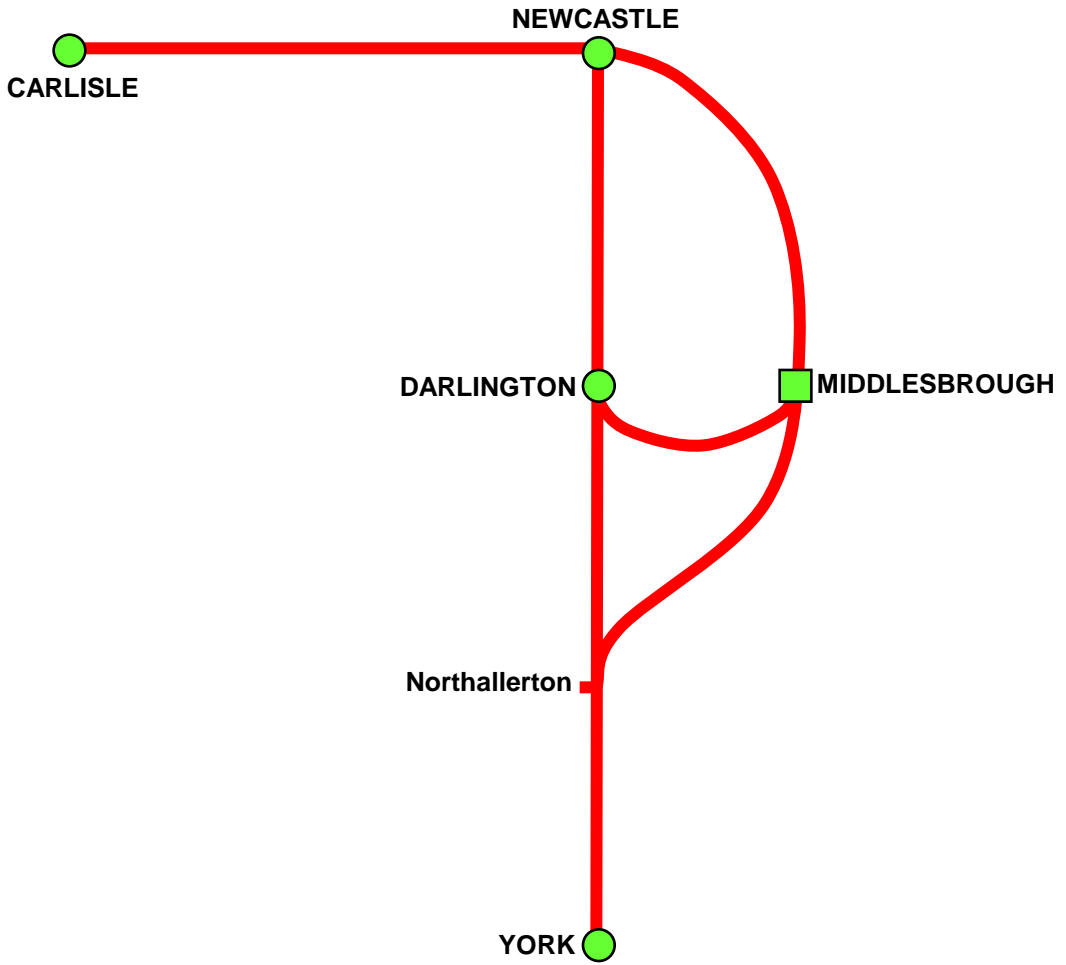


Routes via Hexham

HX





Key to Maps

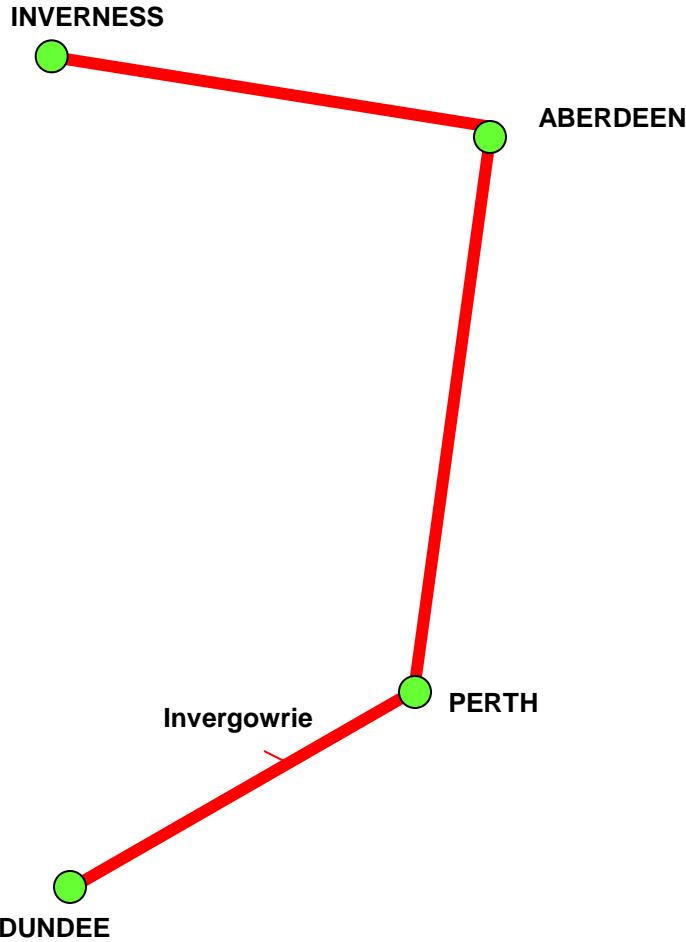
-  **Routing Point on Route**
-  **Routing Point Group Station on Route**
-  **Non Routing Point Interchange on route**
-  **Other principle locations**



Inverness to Perth via Aberdeen

Key to Maps

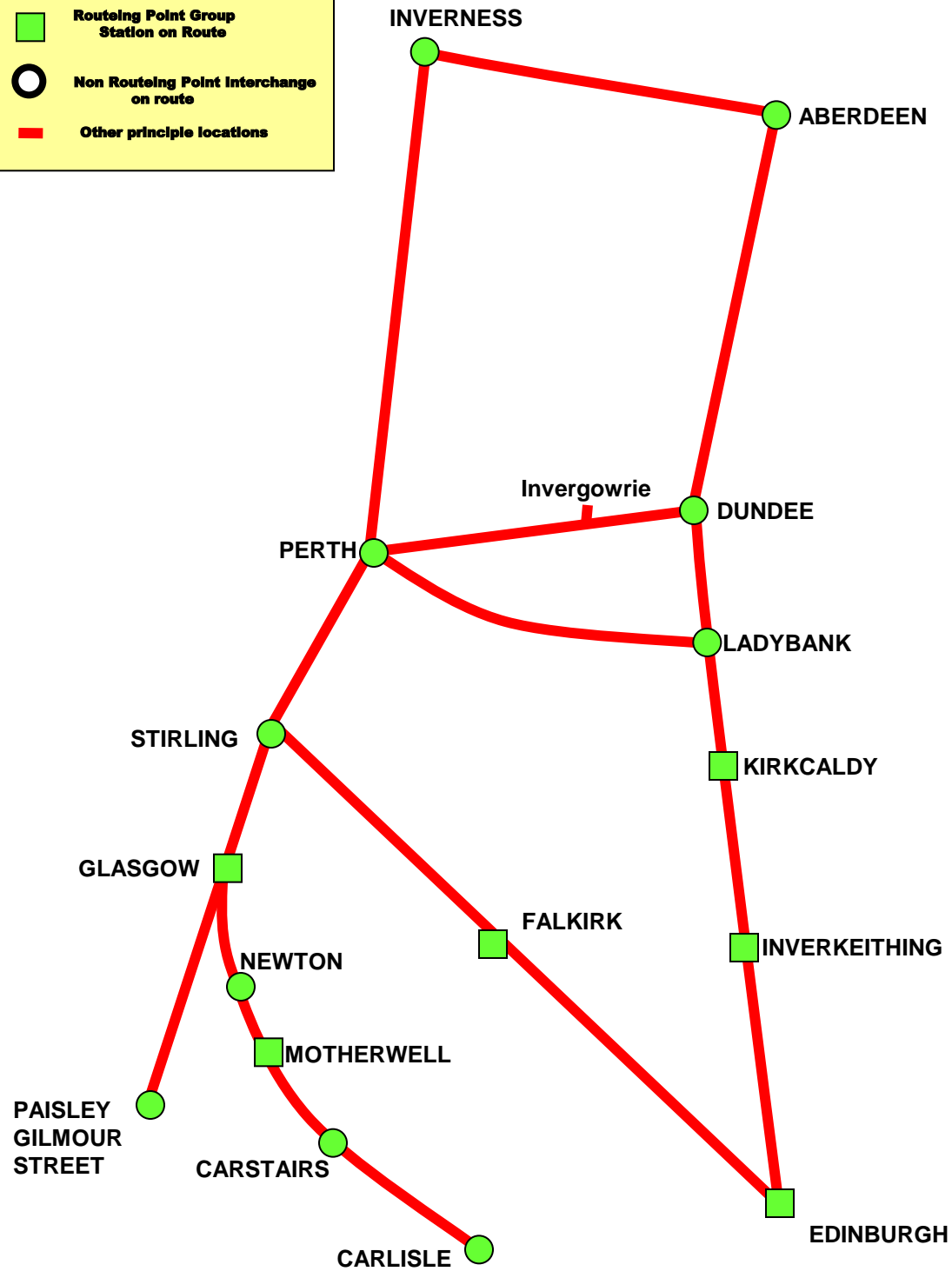
-  **Routing Point on Route**
-  **Routing Point Group Station on Route**
-  **Non Routing Point Interchange on route**
-  **Other principle locations**



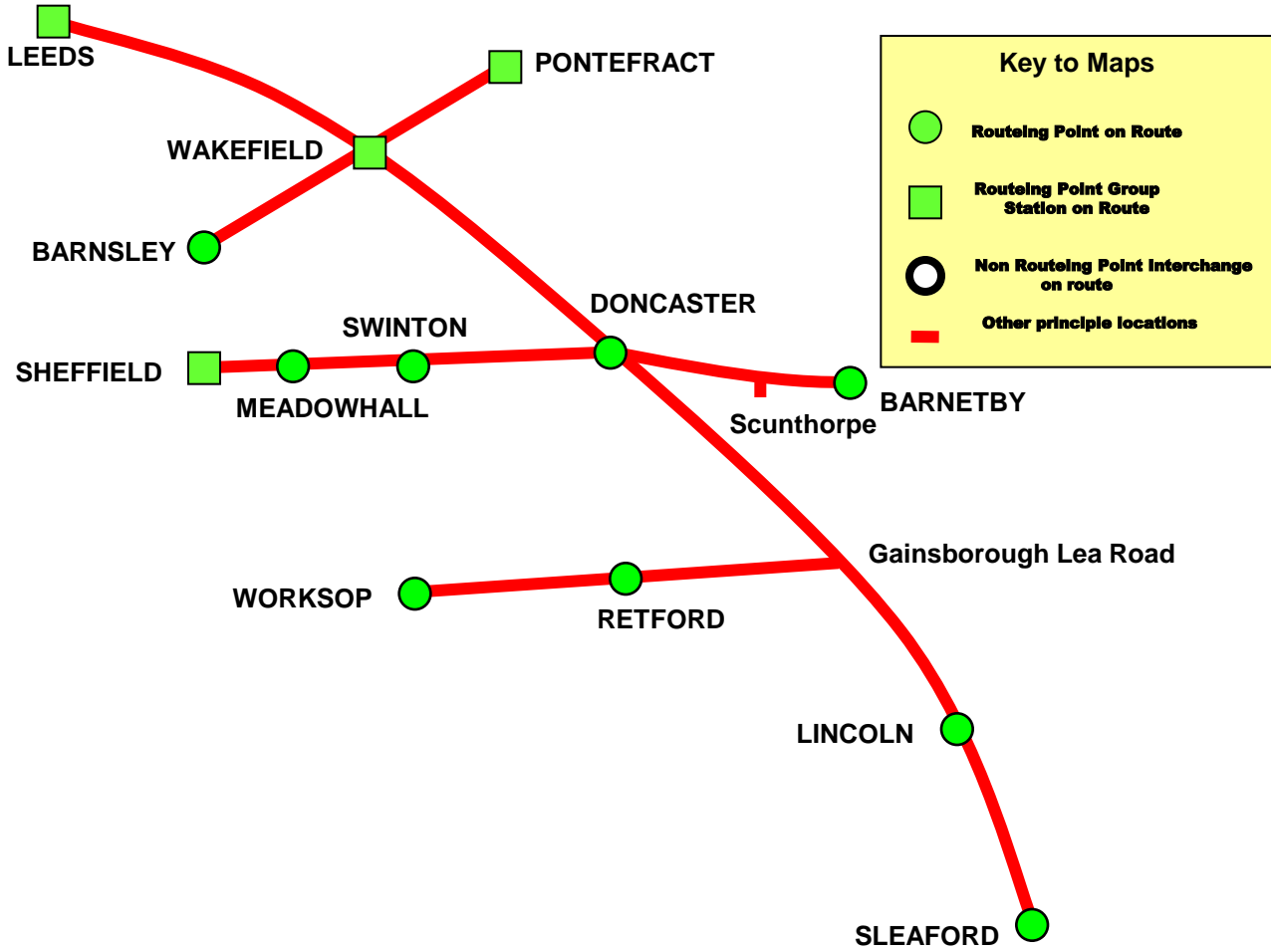
Routes to Inverness from the South

Key to Maps

- **Routing Point on Route**
- **Routing Point Group Station on Route**
- **Non Routing Point Interchange on route**
- **Other principle locations**



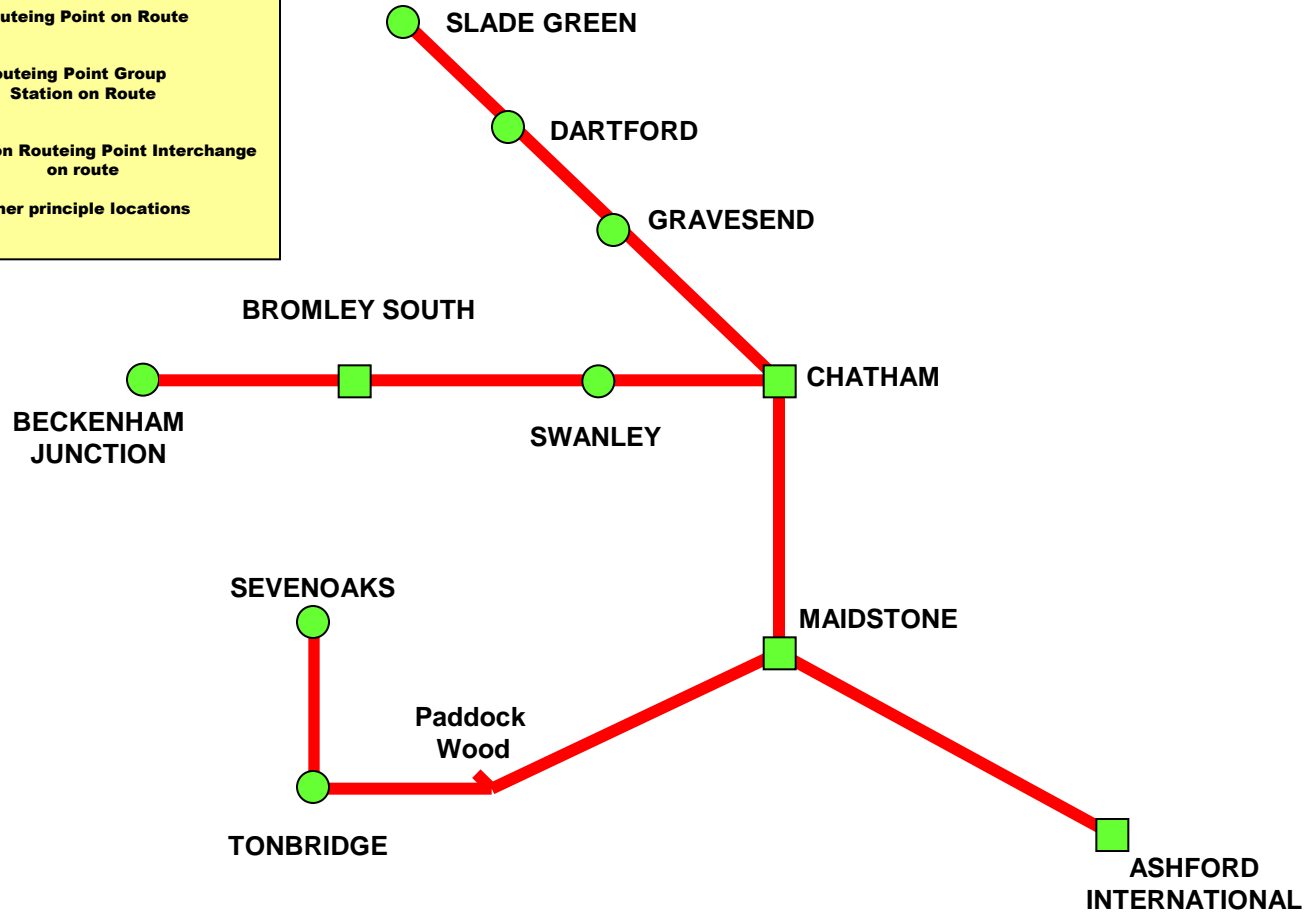
Sleaford to Doncaster and Leeds via Lincoln (Joint Line)



Kent – Local Services

Key to Maps

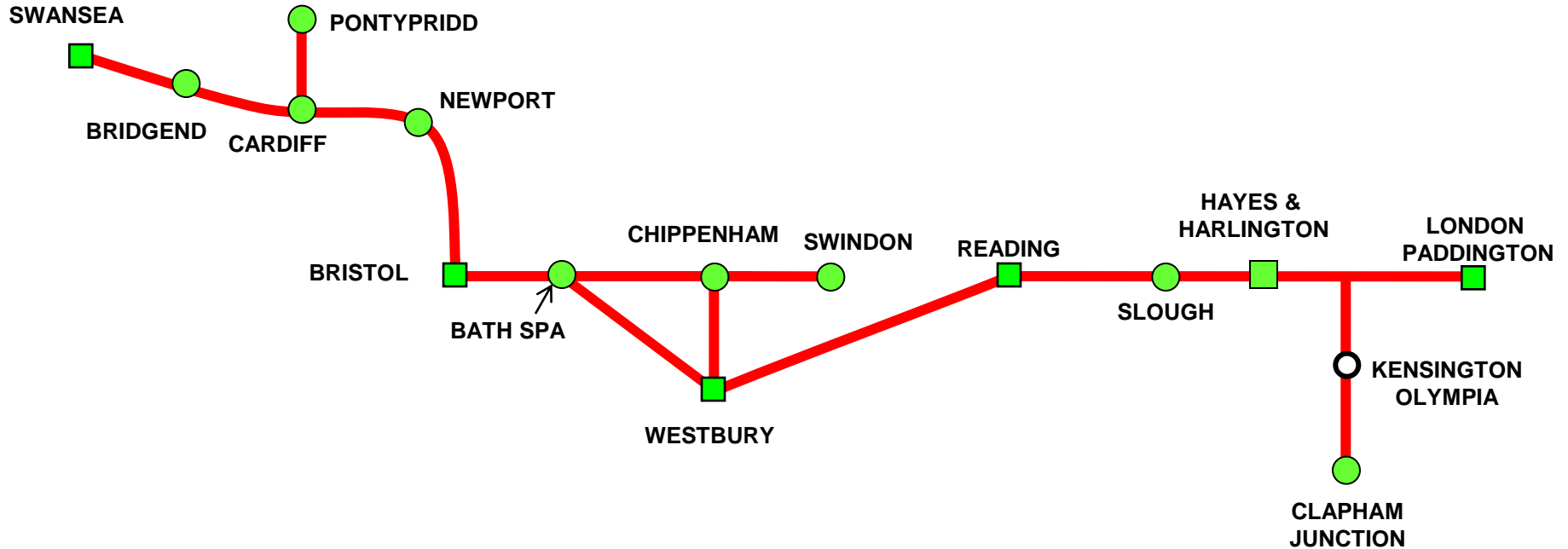
- Routeing Point on Route
- Routeing Point Group Station on Route
- Non Routeing Point Interchange on route
- Other principle locations



London to Avon stations via Westbury

Key to Maps





- Routeing Point on Route
- Routeing Point Group Station on Route
- Non Routeing Point Interchange on route
- Other principle locations



Bedford to Brighton

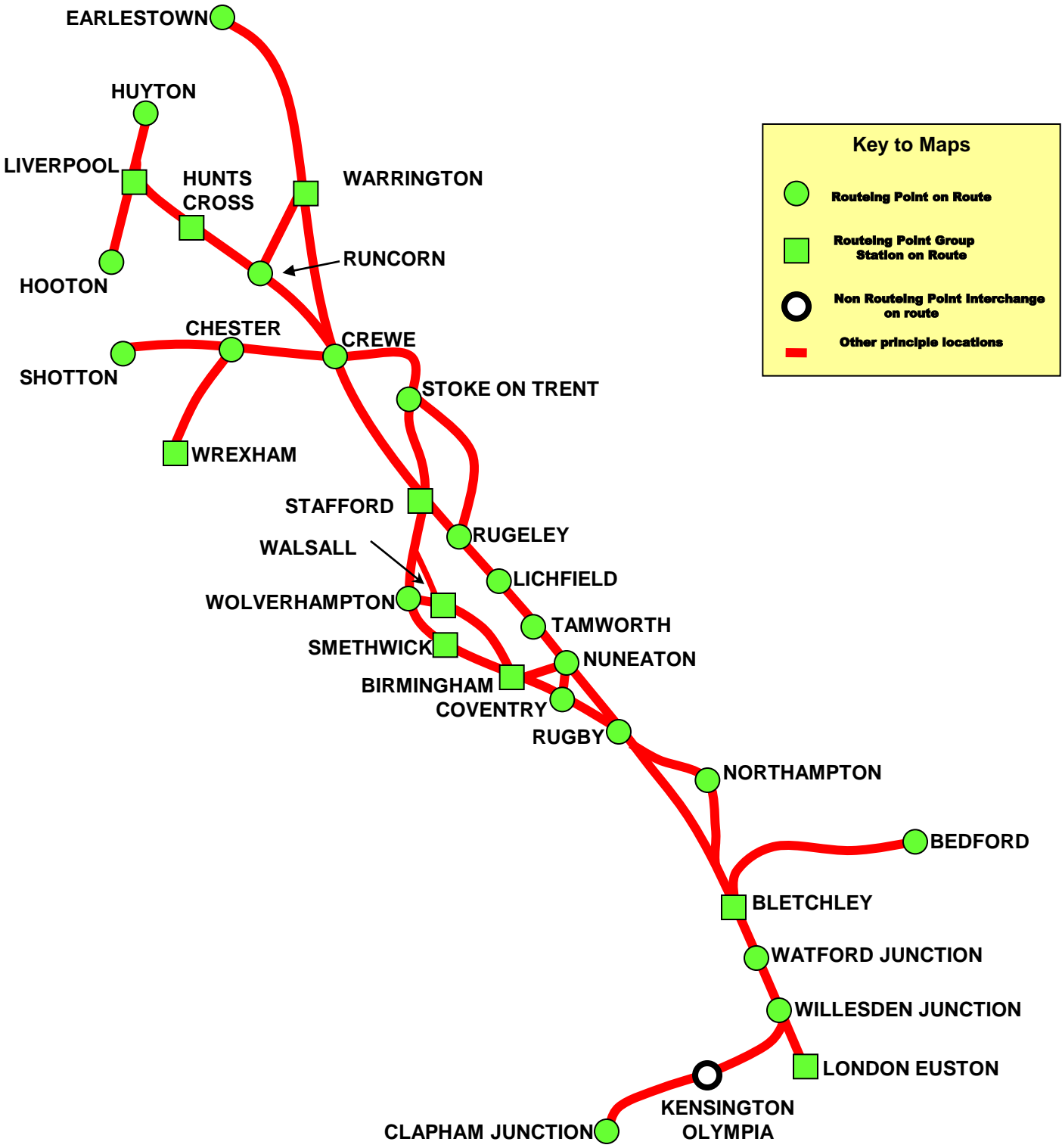
LB

Key to Maps

-  **Routing Point on Route**
-  **Routing Point Group Station on Route**
-  **Non Routing Point Interchange on route**
-  **Other principle locations**

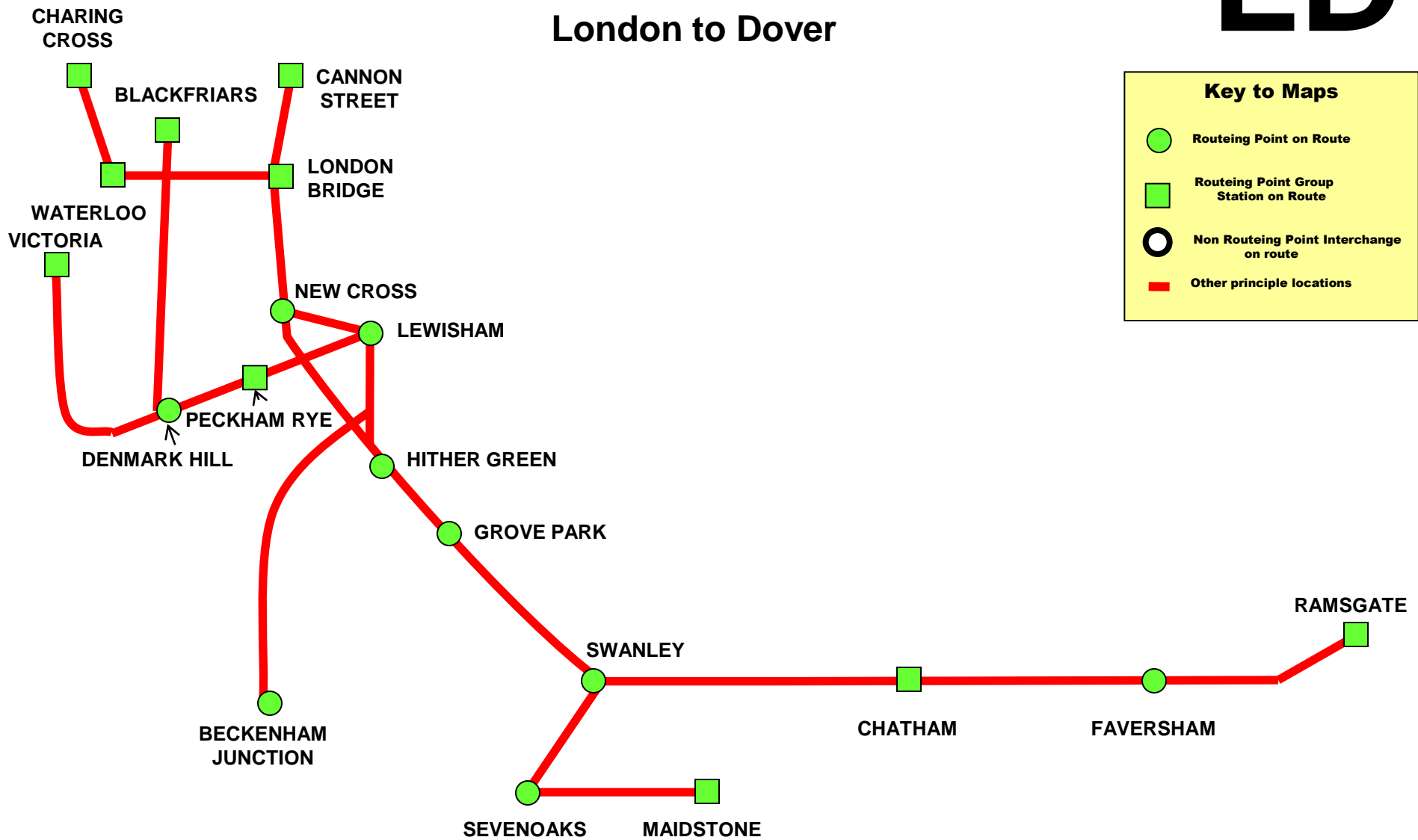


London to Cheshire and North Wales



LD

London to Dover

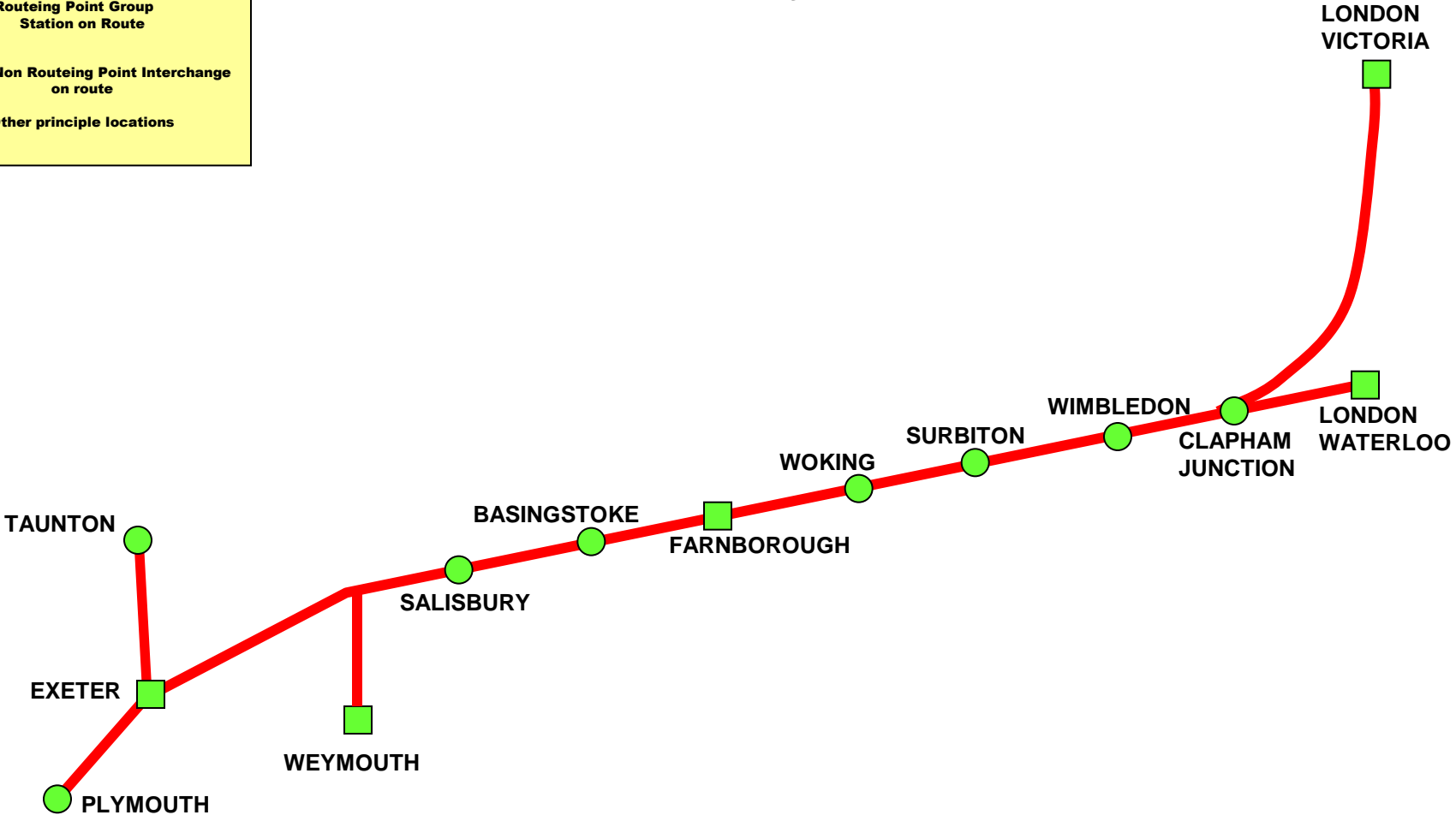


LE

London to Exeter and Plymouth via Salisbury

Key to Maps

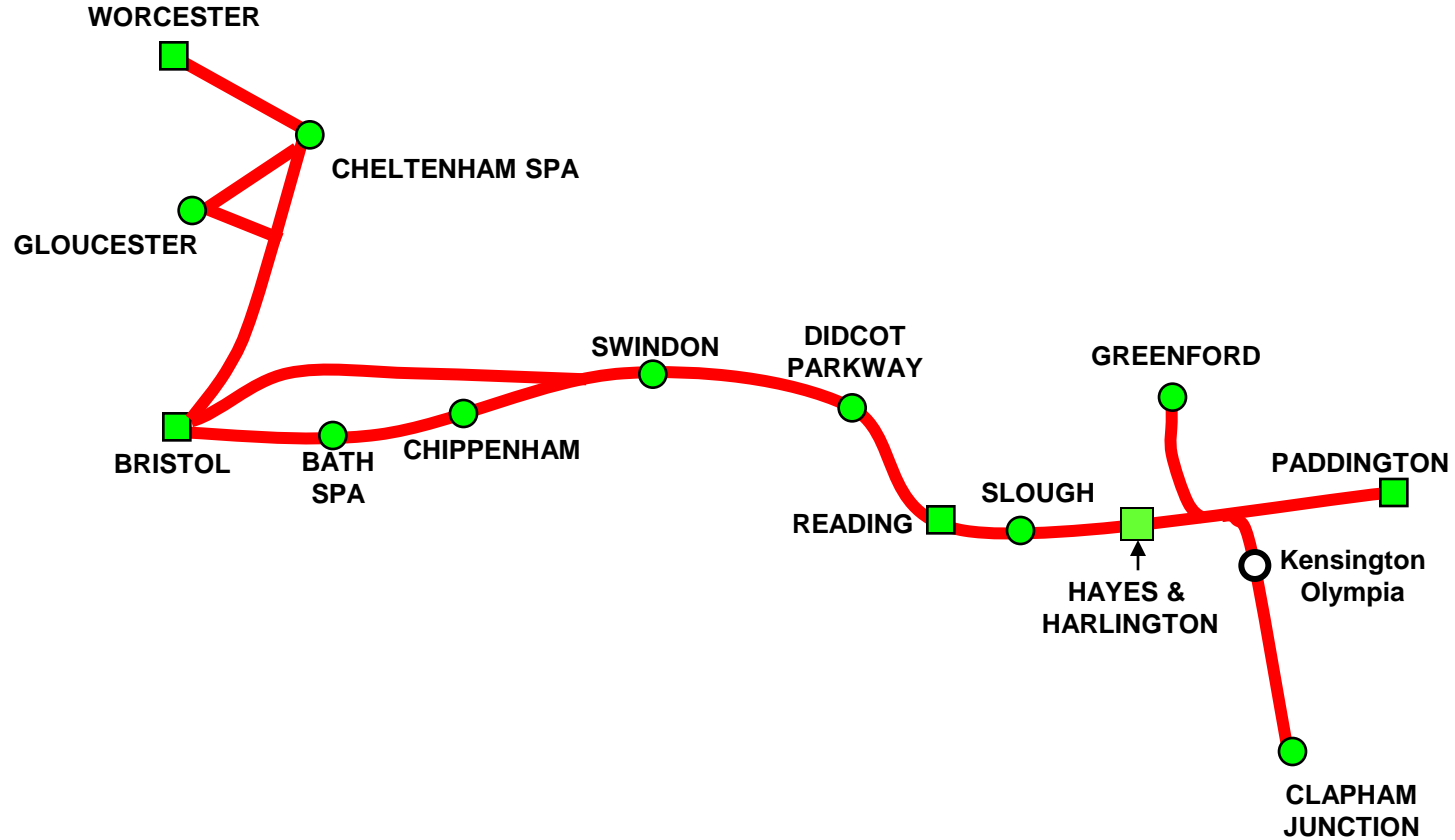
- Routeing Point on Route
- Routeing Point Group Station on Route
- Non Routeing Point Interchange on route
- Other principle locations



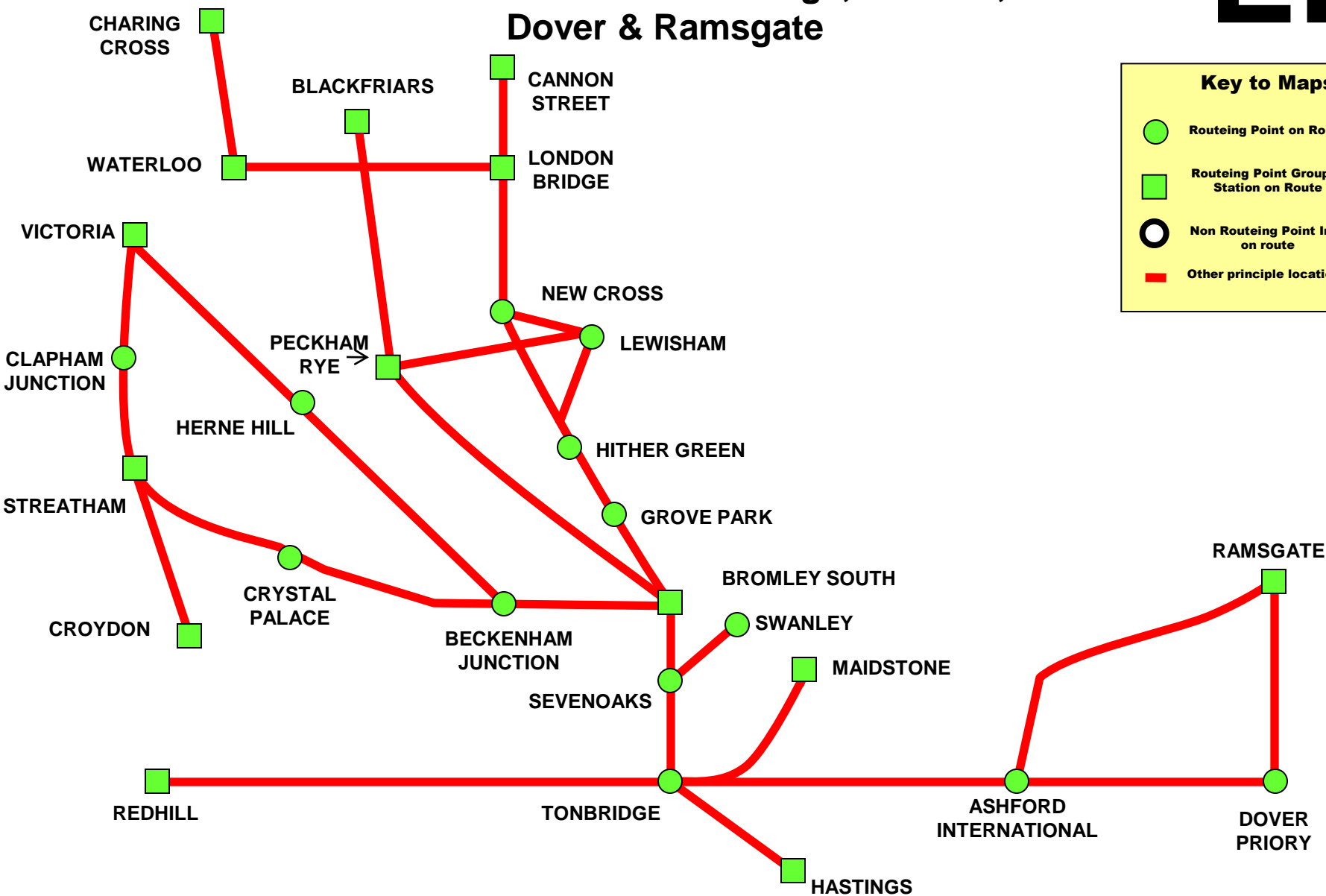
Key to Maps

- Routeing Point on Route
- Routeing Point Group Station on Route
- Non Routeing Point Interchange on route
- Other principle locations

London to Gloucester and Worcester via Bristol



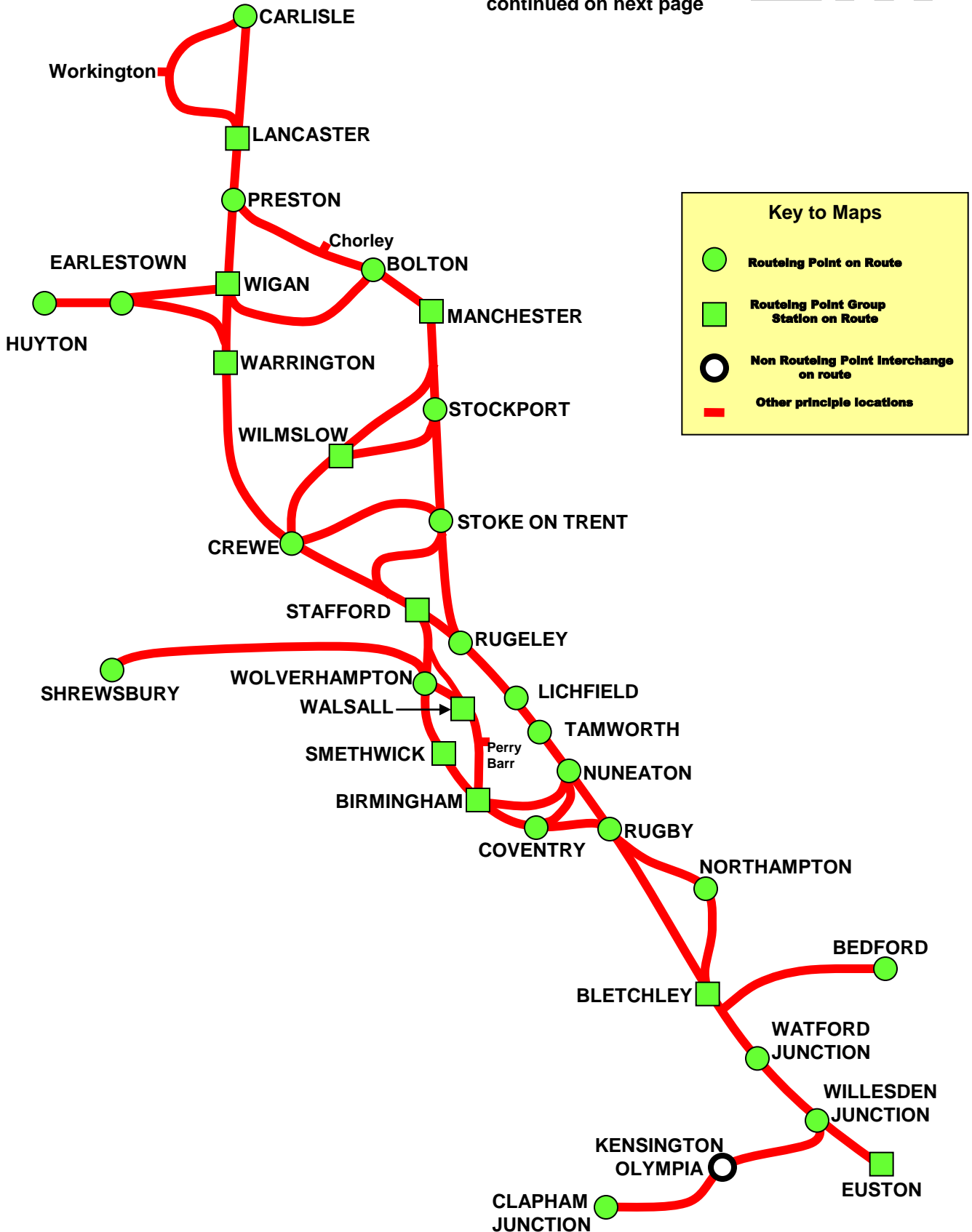
London to Hastings, Ashford, Dover & Ramsgate



West Coast Main Line to Scotland



continued on next page







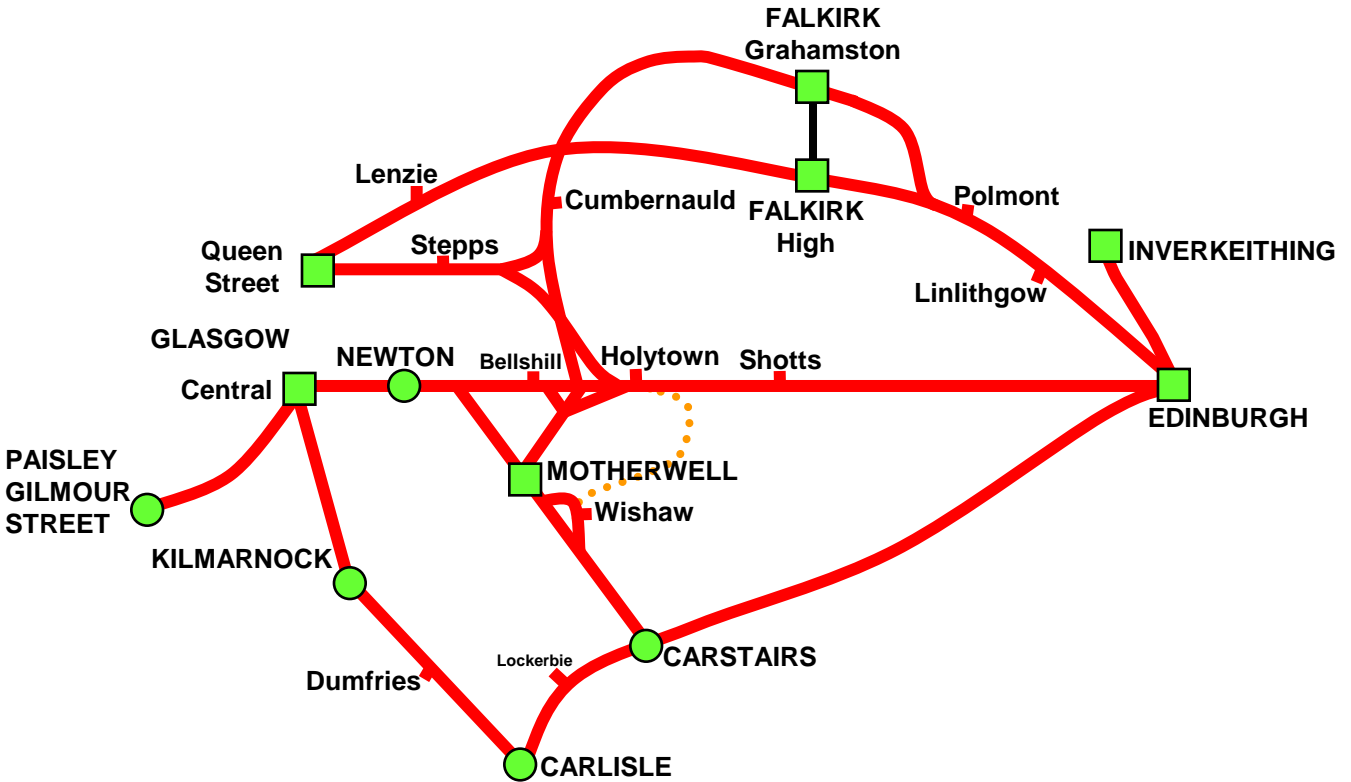
West Coast Main Line to Scotland

continued from page before

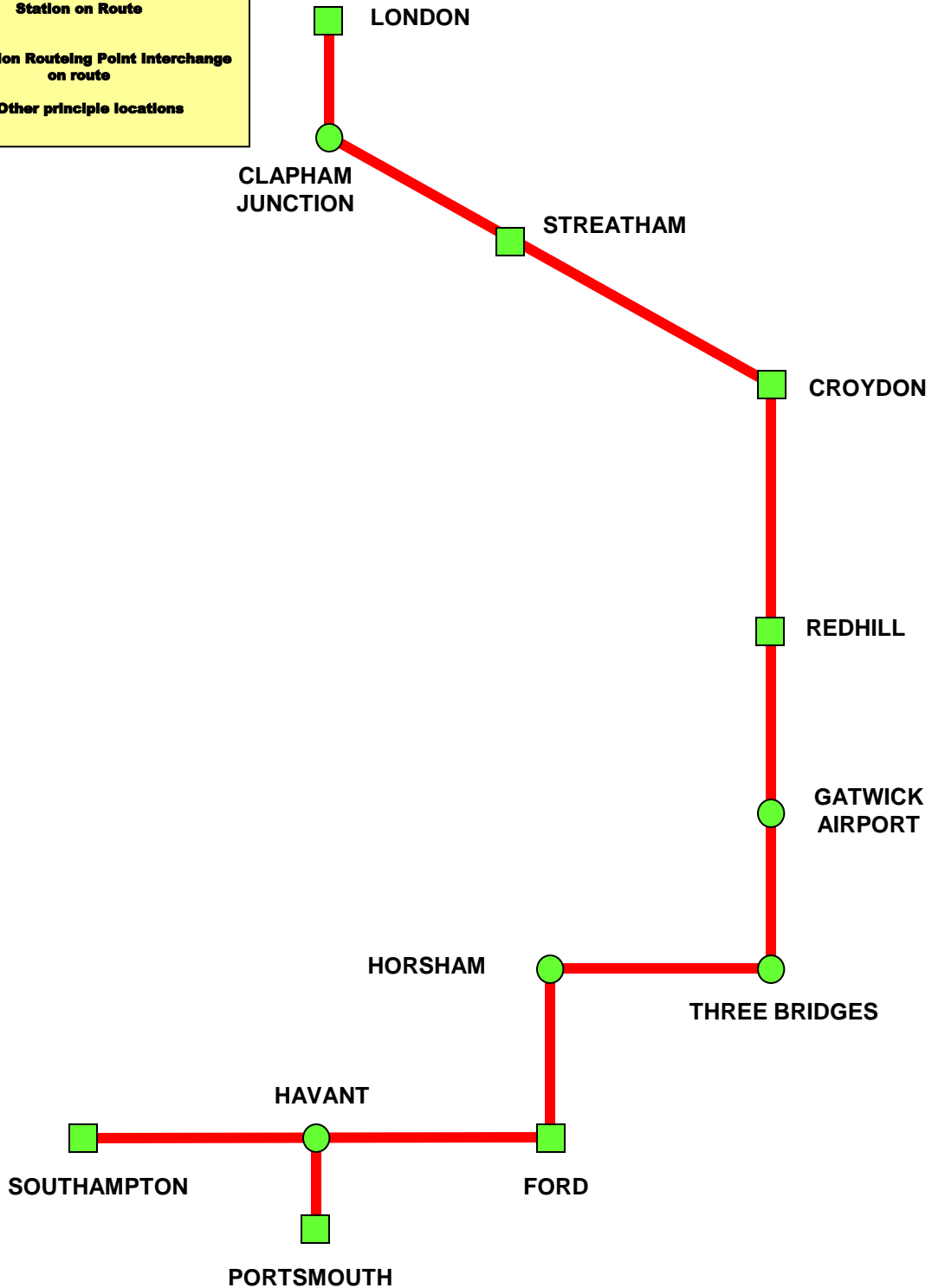
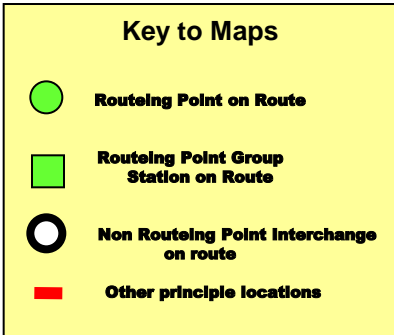


Key to Maps

-  **Routing Point on Route**
-  **Routing Point Group Station on Route**
-  **Non Routing Point Interchange on route**
-  **Other principle locations**

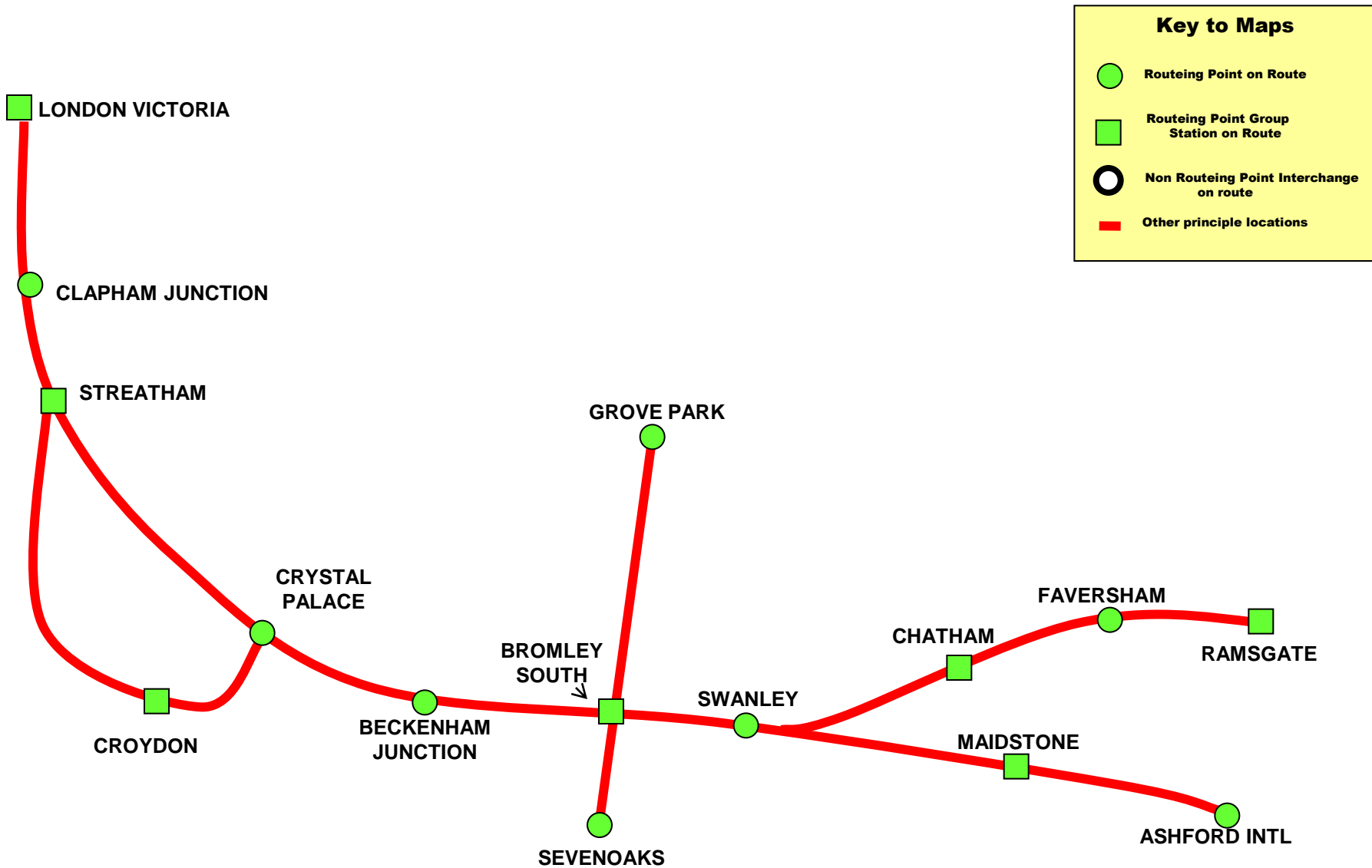


London to Portsmouth via Gatwick Airport



LR

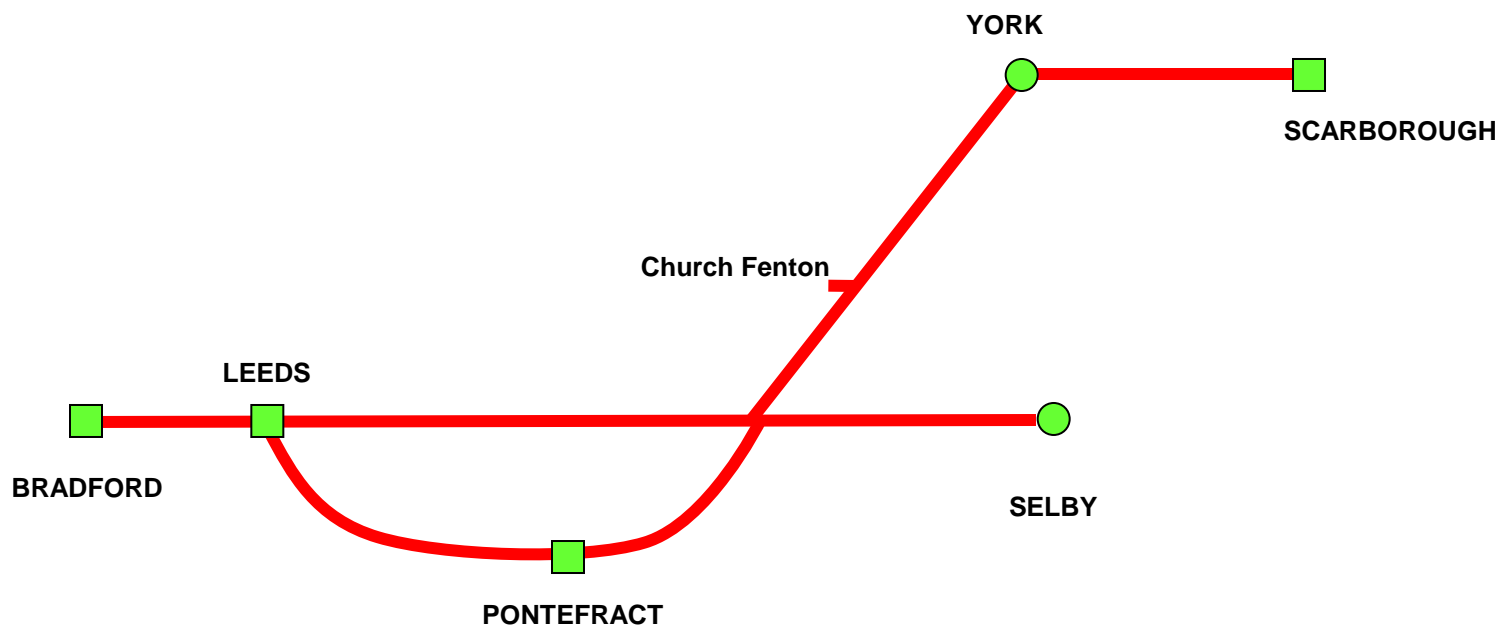
London to Ramsgate and Ashford



Leeds to Scarborough via York

Key to Maps

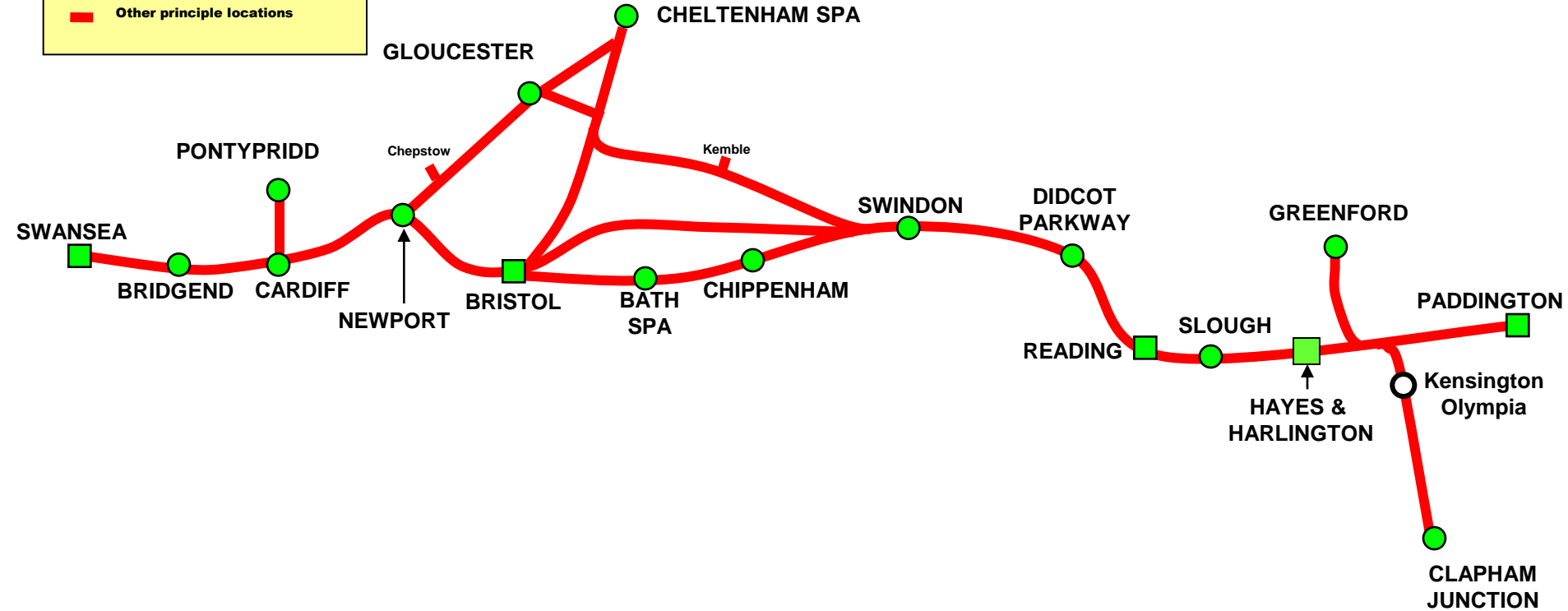
- Routeing Point on Route
- Routeing Point Group Station on Route
- Non Routeing Point Interchange on route
- Other principle locations



London to South Wales

Key to Maps

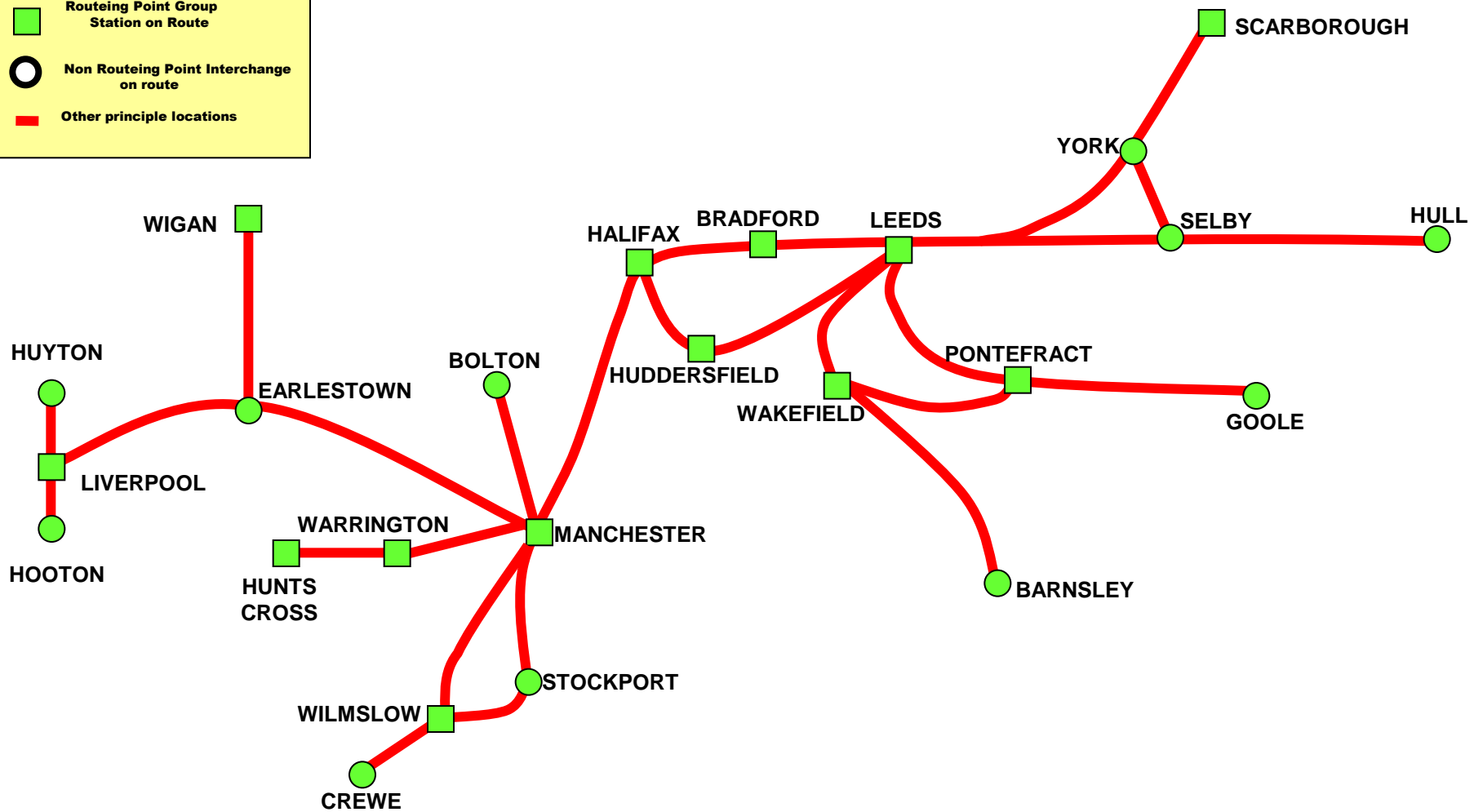
- Routeing Point on Route
- Routeing Point Group Station on Route
- Non Routeing Point Interchange on route
- Other principle locations



Lancashire-Yorkshire routes

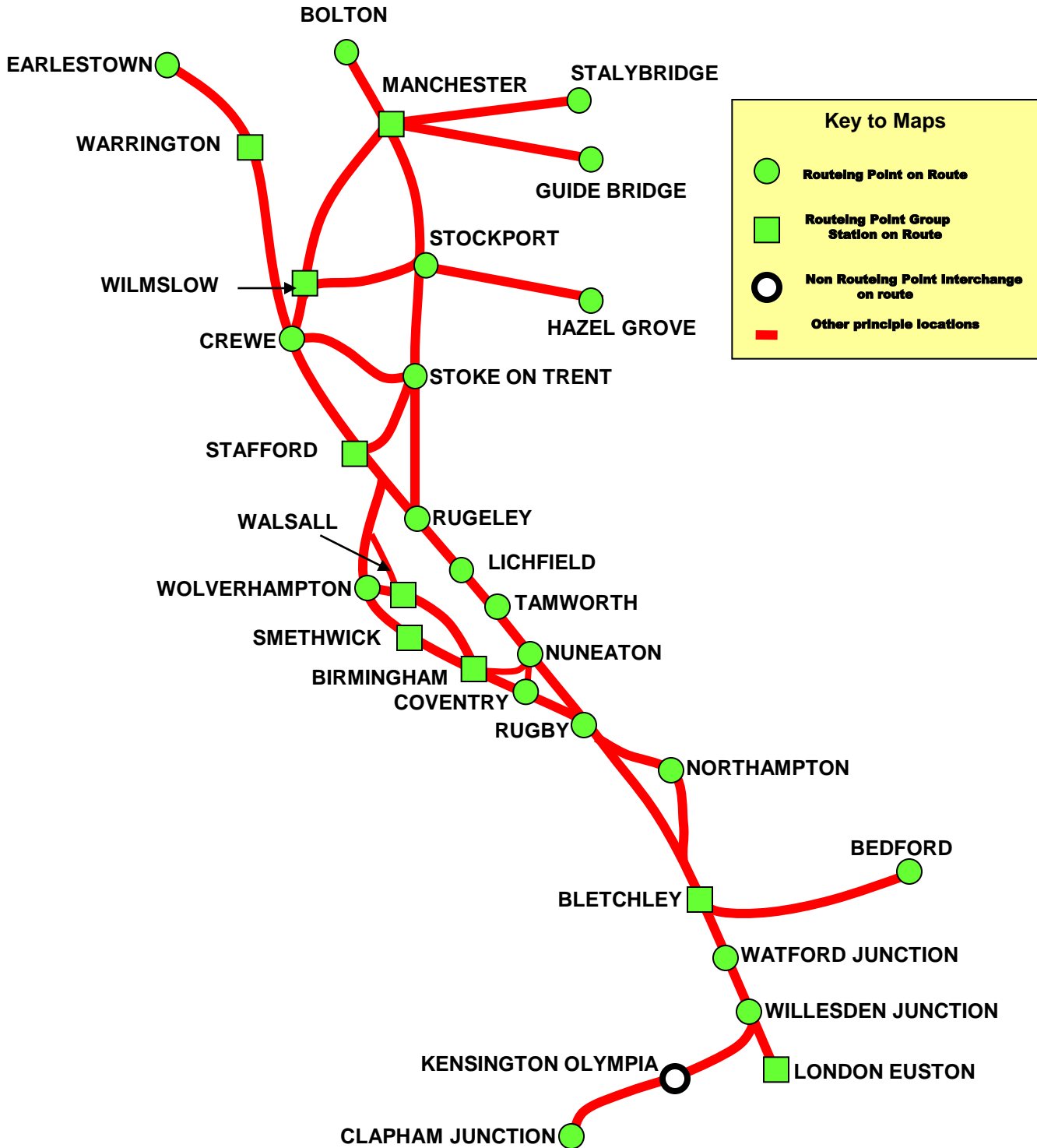
Key to Maps

- Routeing Point on Route
- Routeing Point Group Station on Route
- Non Routeing Point Interchange on route
- Other principle locations



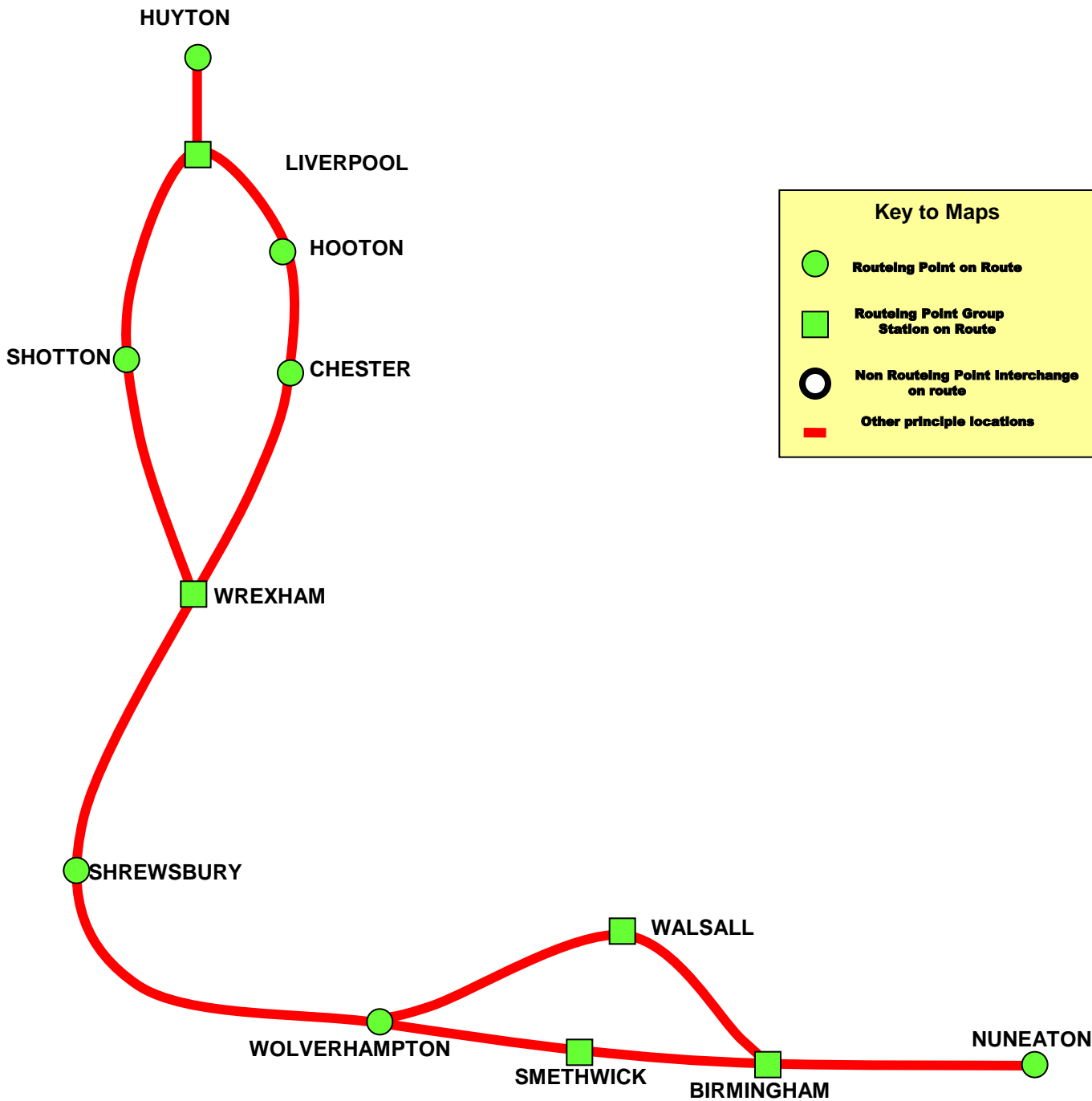
London to Greater Manchester

MA







West Midlands to Merseyside

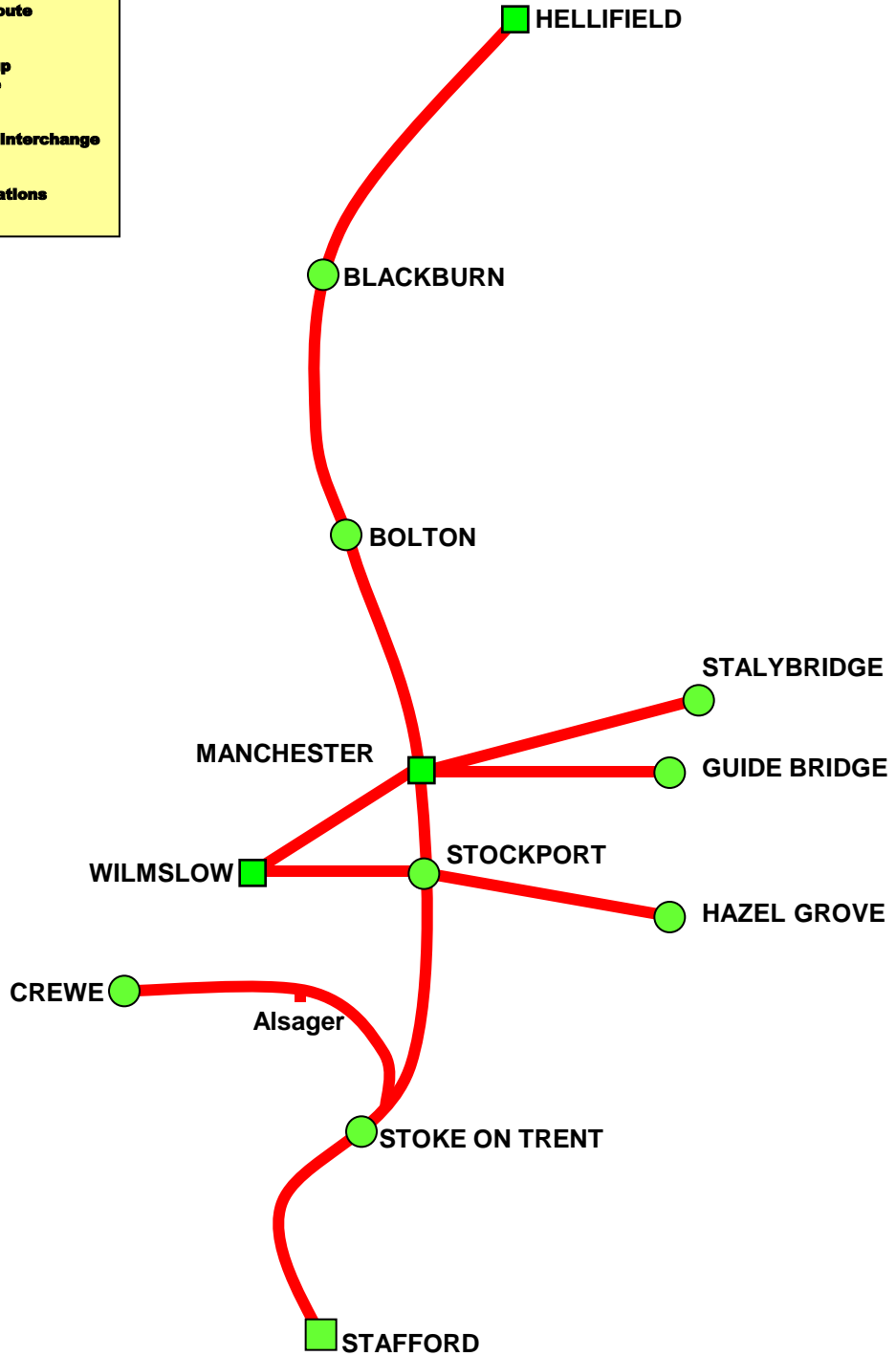
ME



Manchester to Hellifield via Bolton

Key to Maps

-  **Routing Point on Route**
-  **Routing Point Group Station on Route**
-  **Non Routing Point Interchange on route**
-  **Other principle locations**

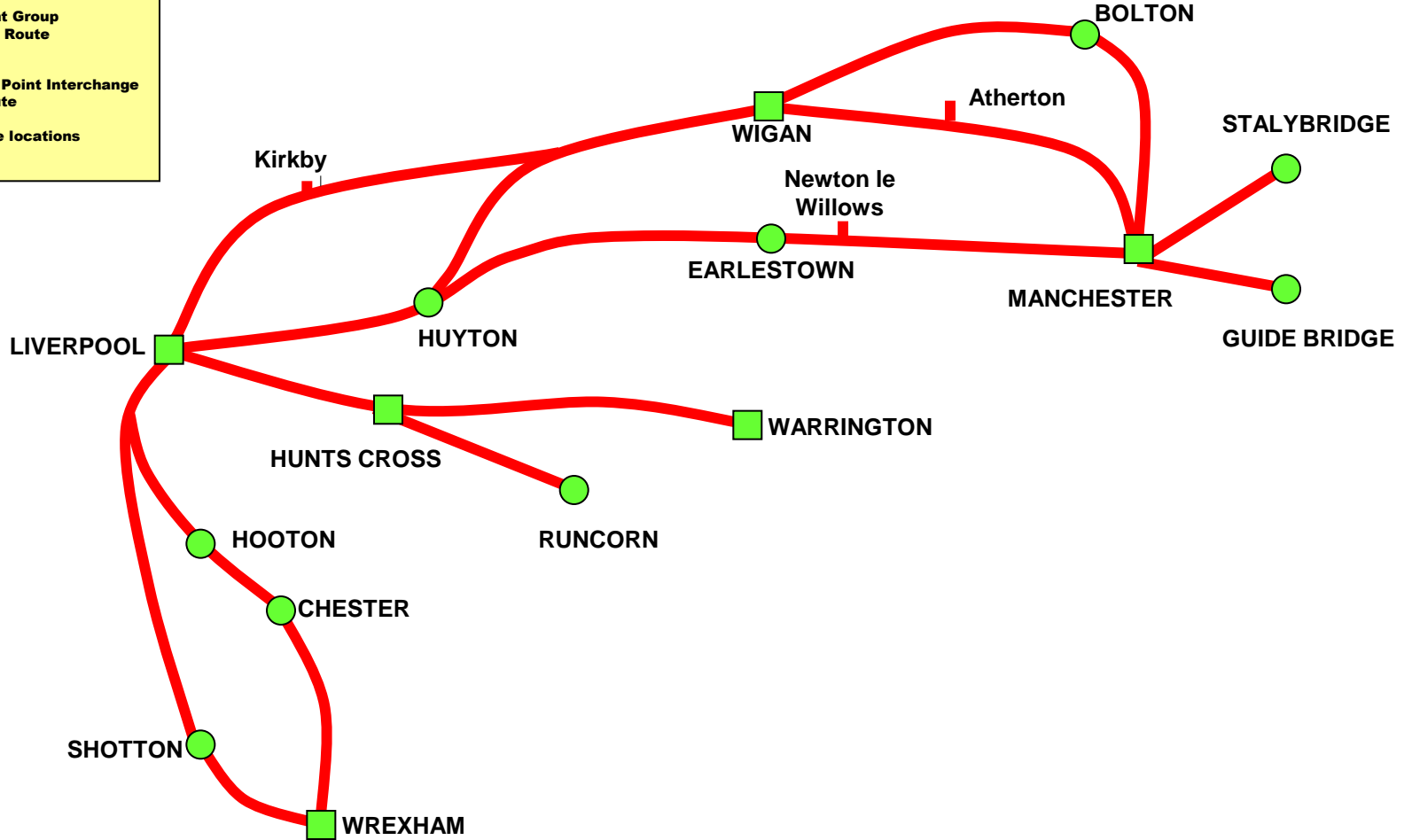


Merseyside local services

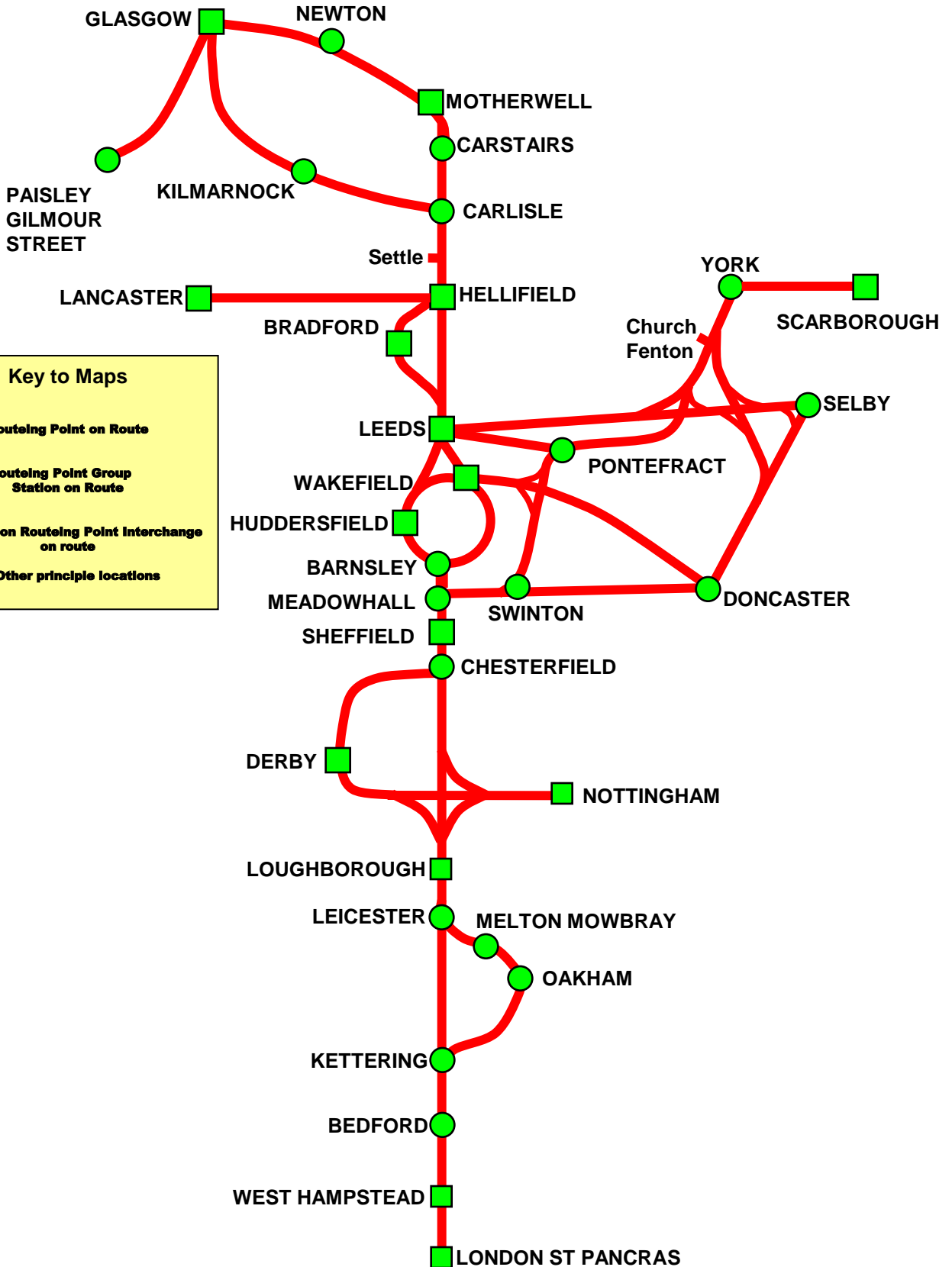
ML

Key to Maps

- Routeing Point on Route
- Routeing Point Group Station on Route
- Non Routeing Point Interchange on route
- Other principle locations



London to the East Midlands, West Yorkshire and Scotland via the Pennines



Key to Maps

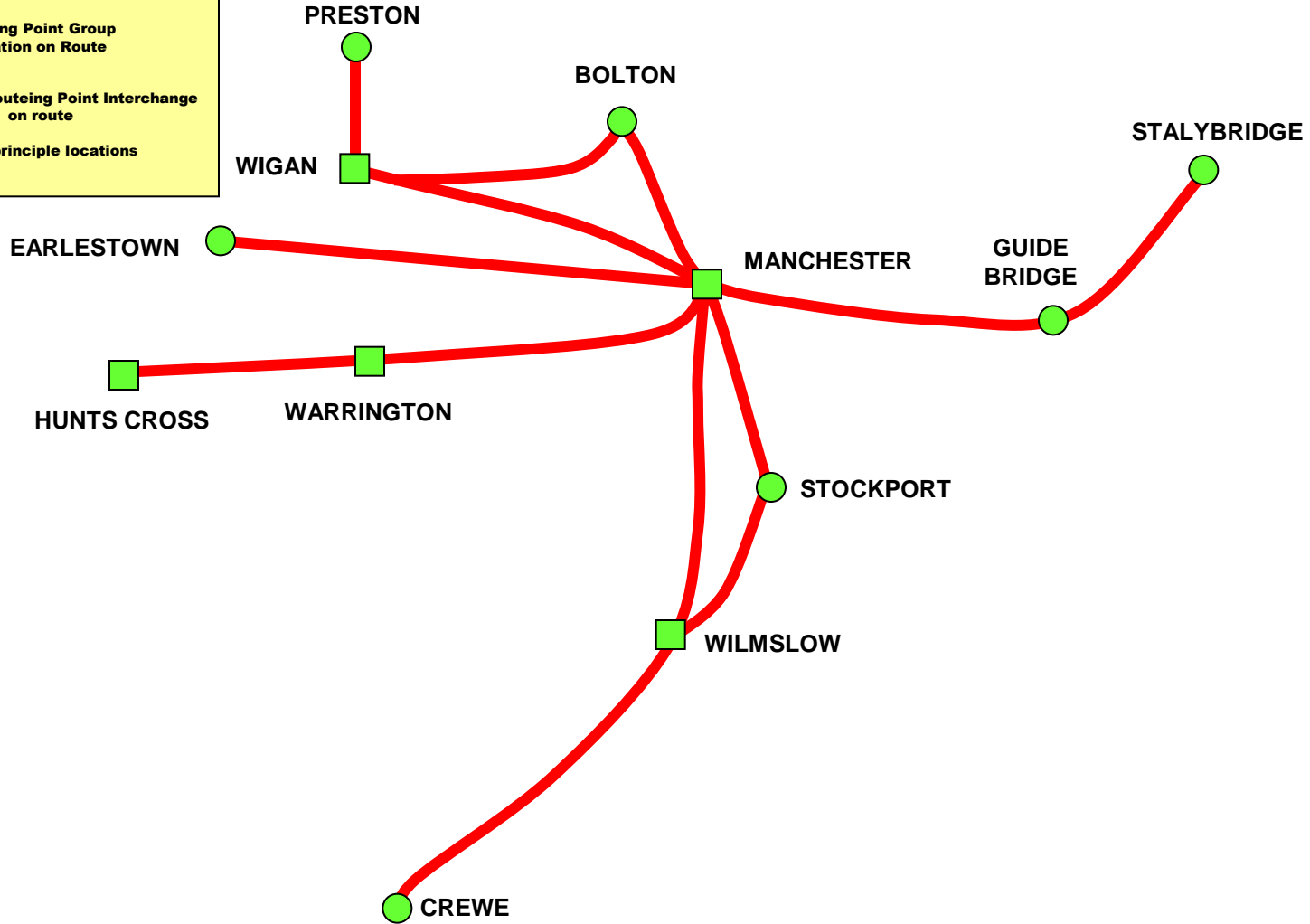
- Routing Point on Route
- Routing Point Group Station on Route
- Non Routing Point Interchange on route
- Other principle locations

Greater Manchester local routes

MR

Key to Maps

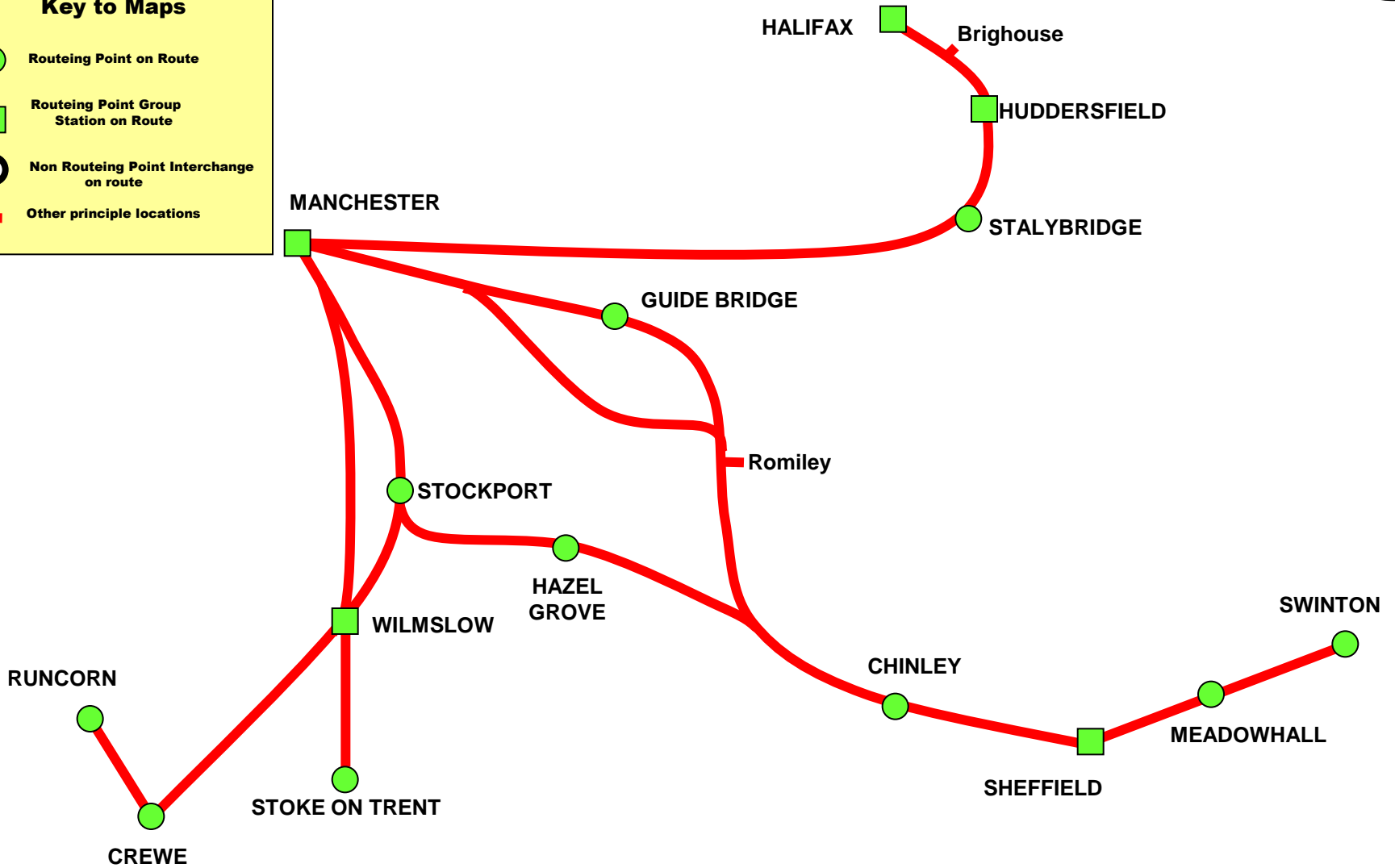
- Routeing Point on Route
- Routeing Point Group Station on Route
- Non Routeing Point Interchange on route
- Other principle locations



Routes via Manchester and Stockport

Key to Maps

- Routeing Point on Route
- Routeing Point Group Station on Route
- Non Routeing Point Interchange on route
- Other principle locations



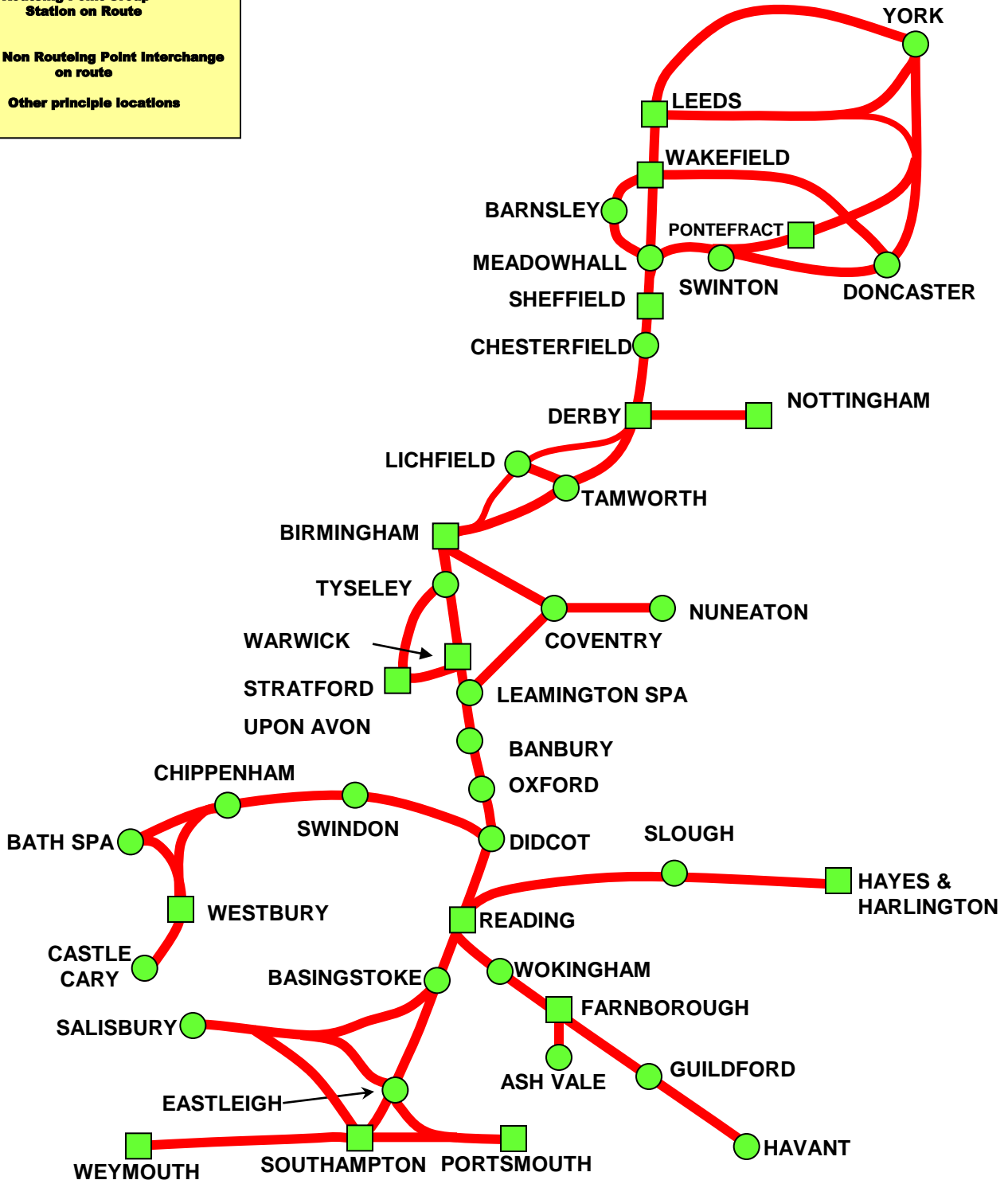
Central Southern England to the North West and Yorkshire

MW

continued on next page

Key to Maps

- Routing Point on Route**
- Routing Point Group Station on Route**
- Non Routing Point Interchange on route**
- Other principle locations**







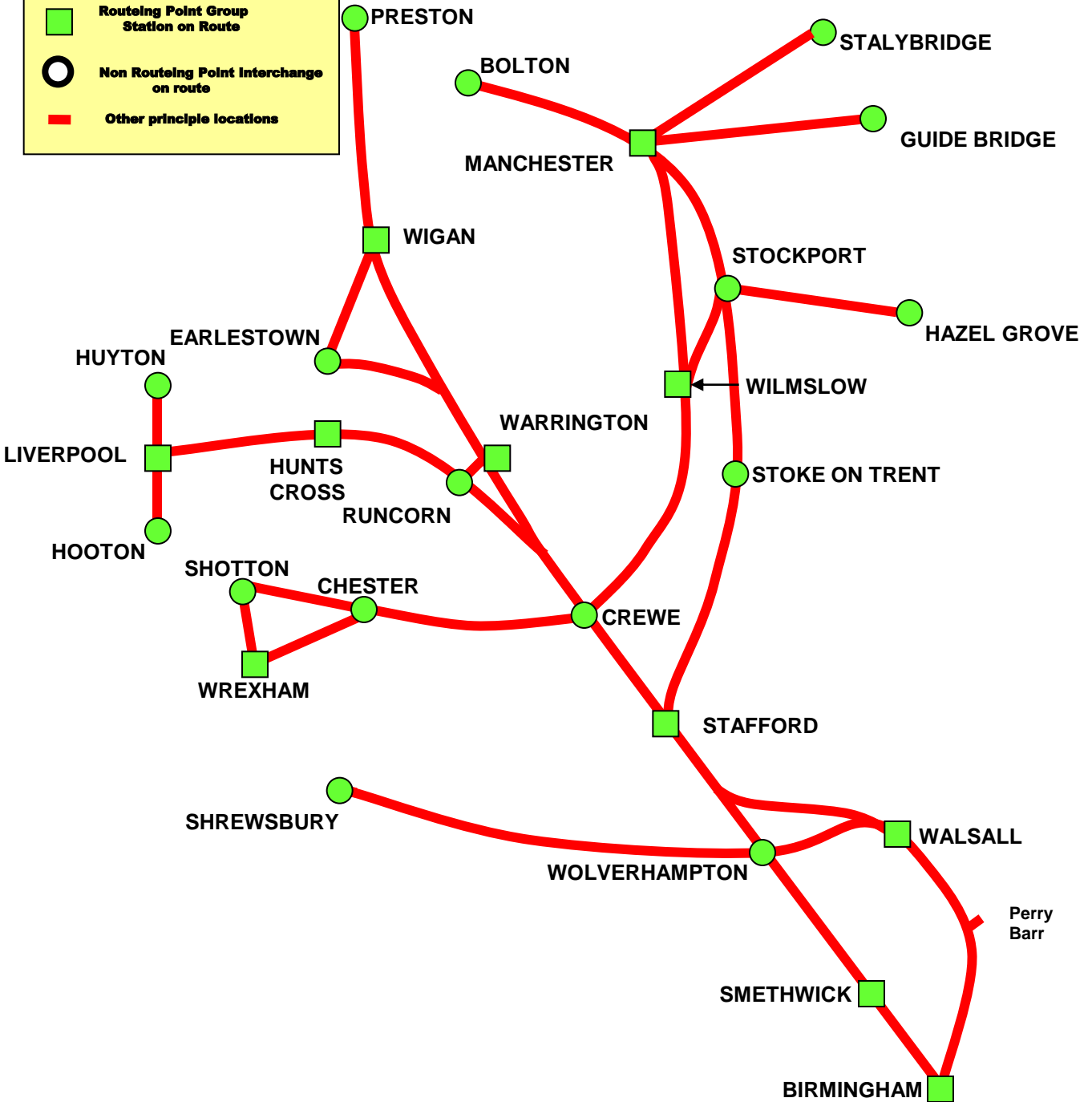
Central Southern England to the North West and Yorkshire

MW

continued from page before

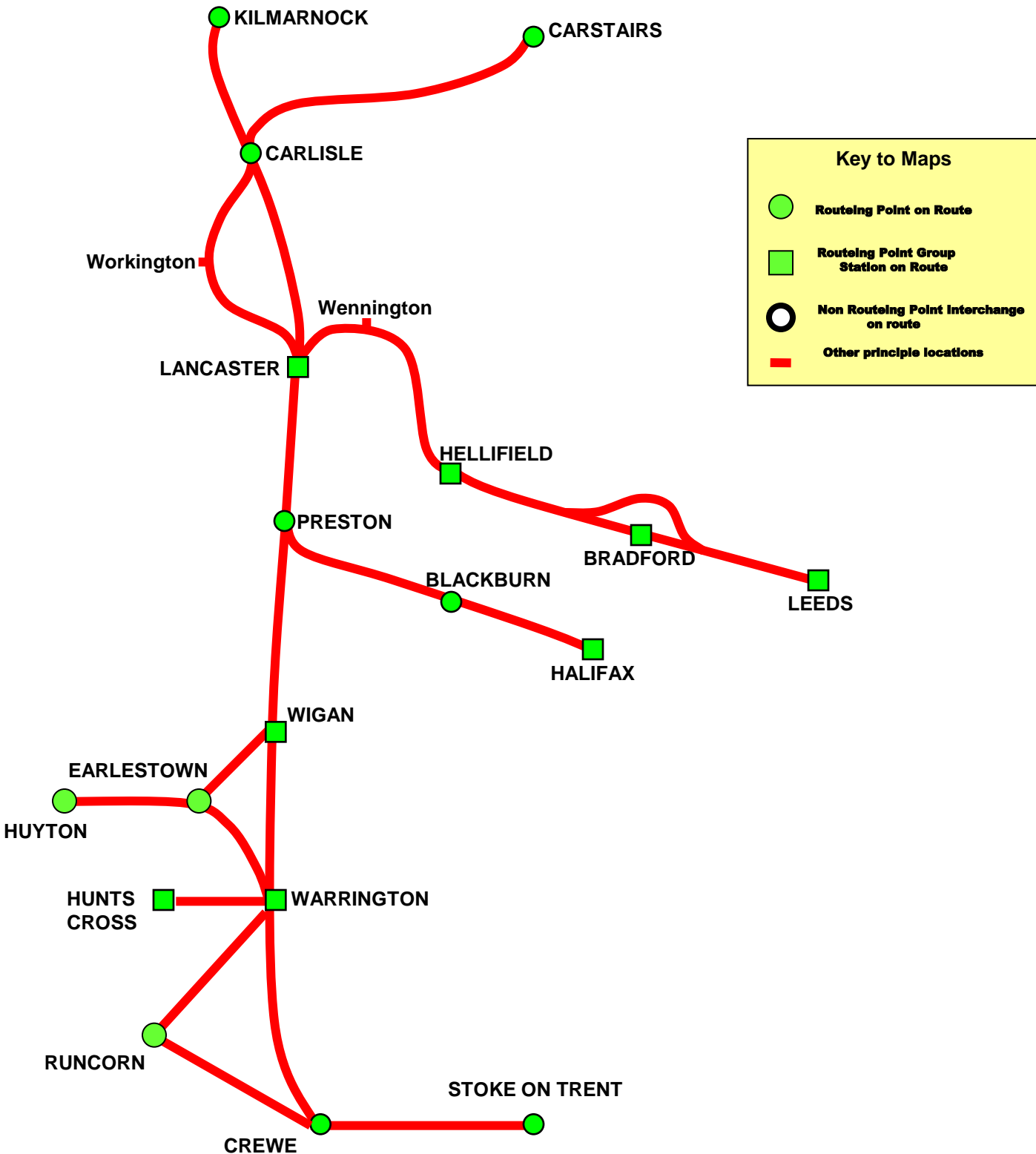
Key to Maps

-  **Routing Point on Route**
-  **Routing Point Group Station on Route**
-  **Non Routing Point Interchange on route**
-  **Other principle locations**



Leeds and Crewe to Carlisle and the Cumbrian Coast





NC

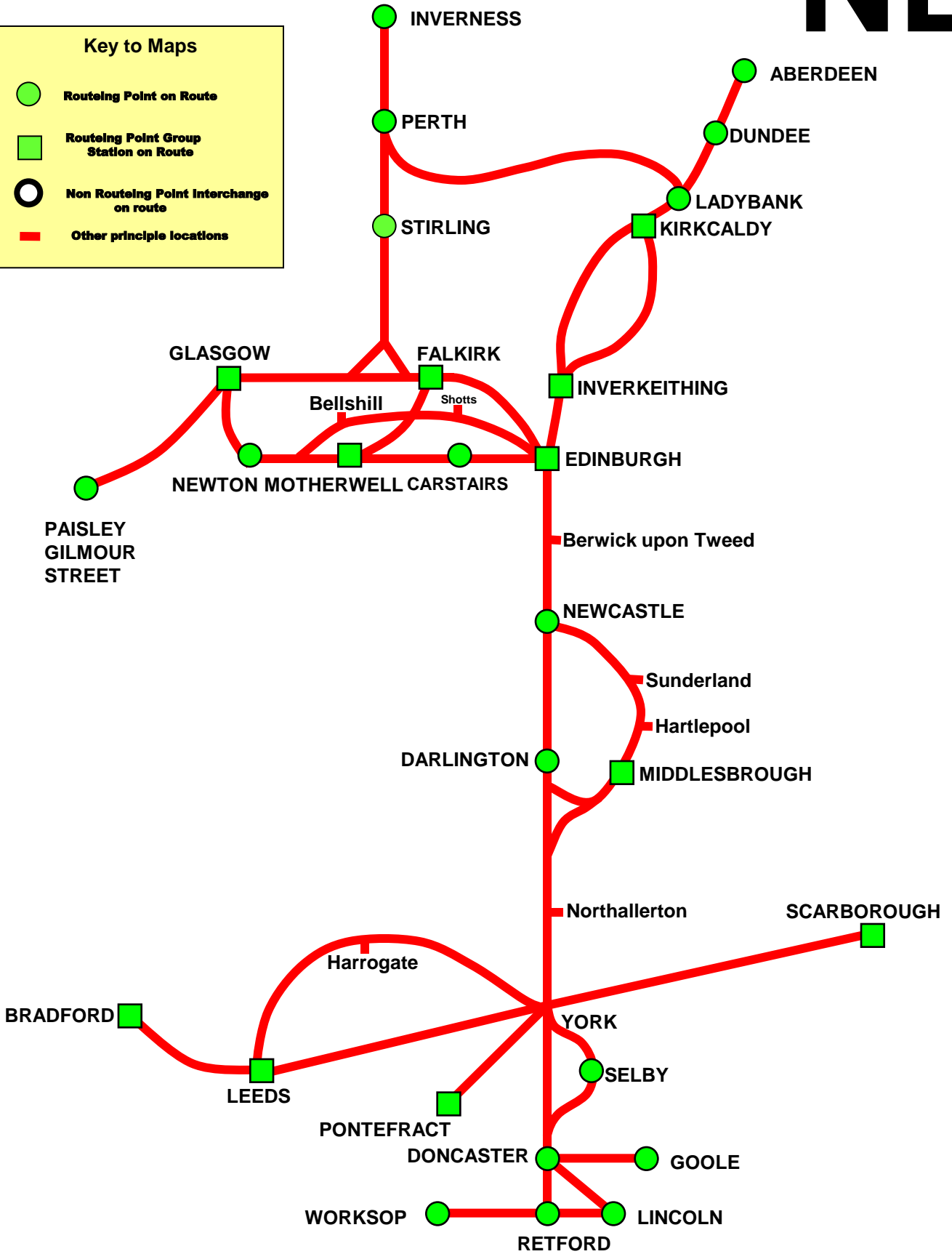


North East England to Scotland

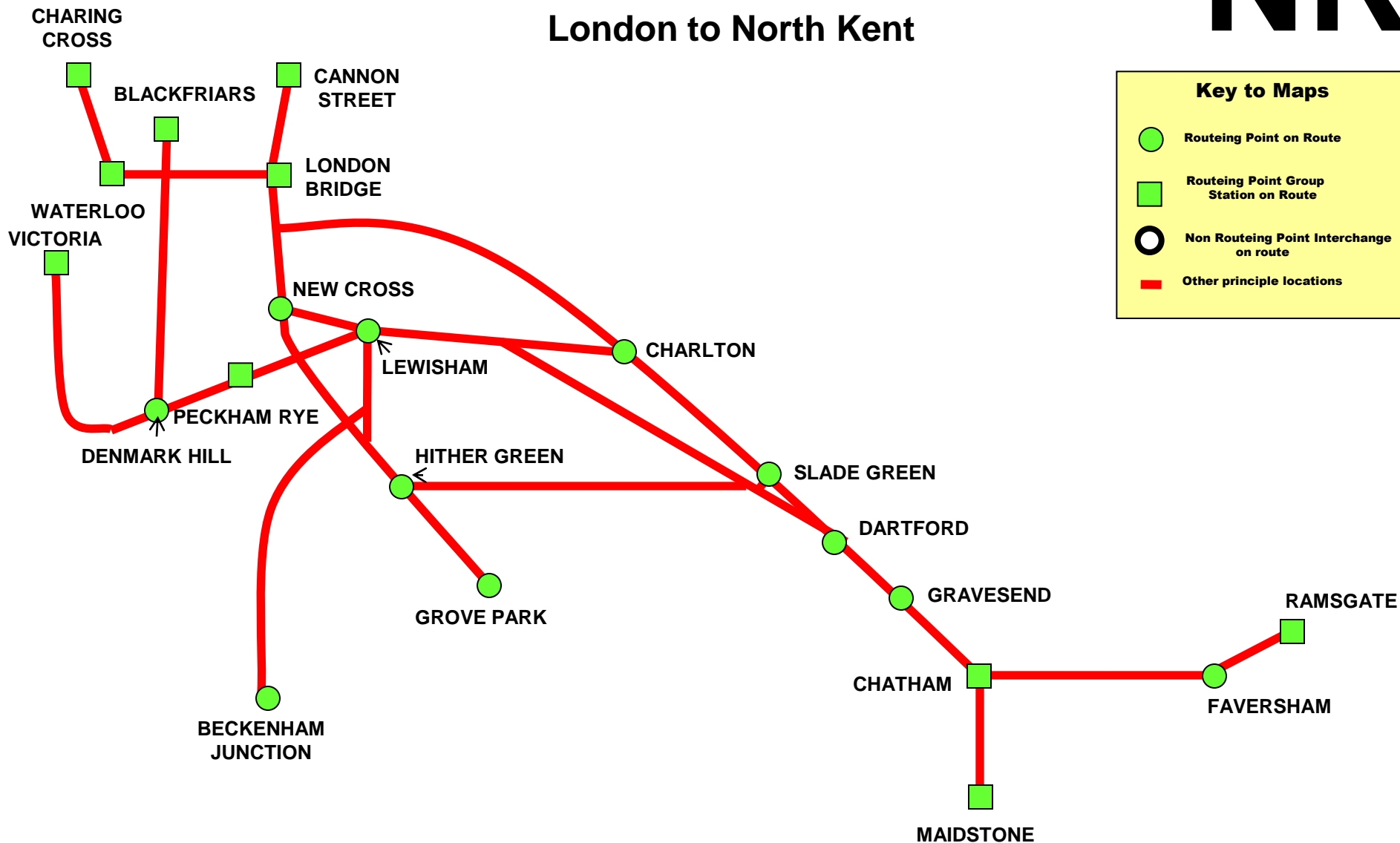
NE

Key to Maps

-  **Routing Point on Route**
-  **Routing Point Group Station on Route**
-  **Non Routing Point Interchange on route**
-  **Other principle locations**







London to North Kent

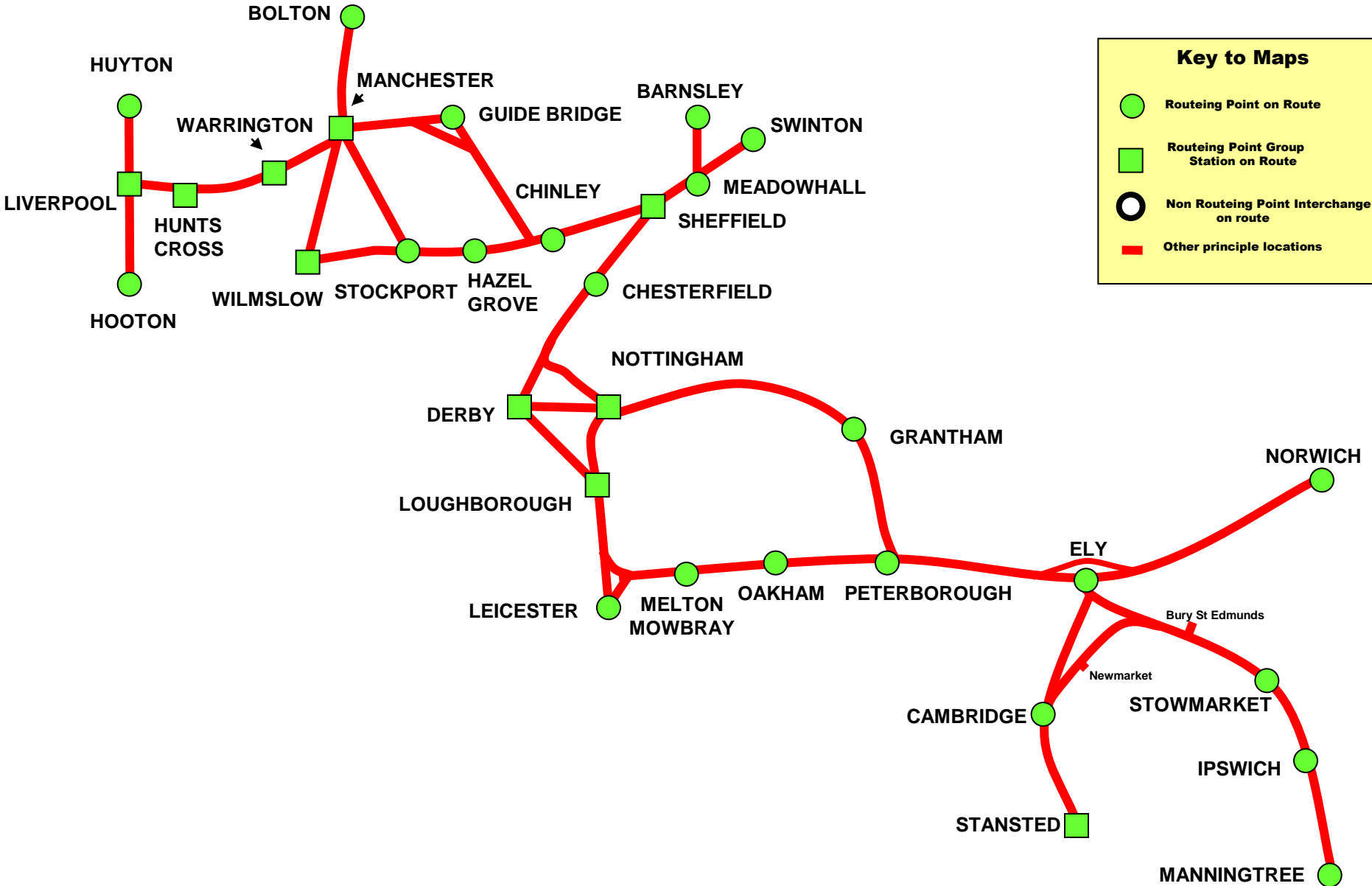


Norwich and Cambridge to Liverpool via Peterborough and Manchester

NL

Key to Maps





-  Routing Point on Route
-  Routing Point Group Station on Route
-  Non Routing Point Interchange on route
-  Other principle locations

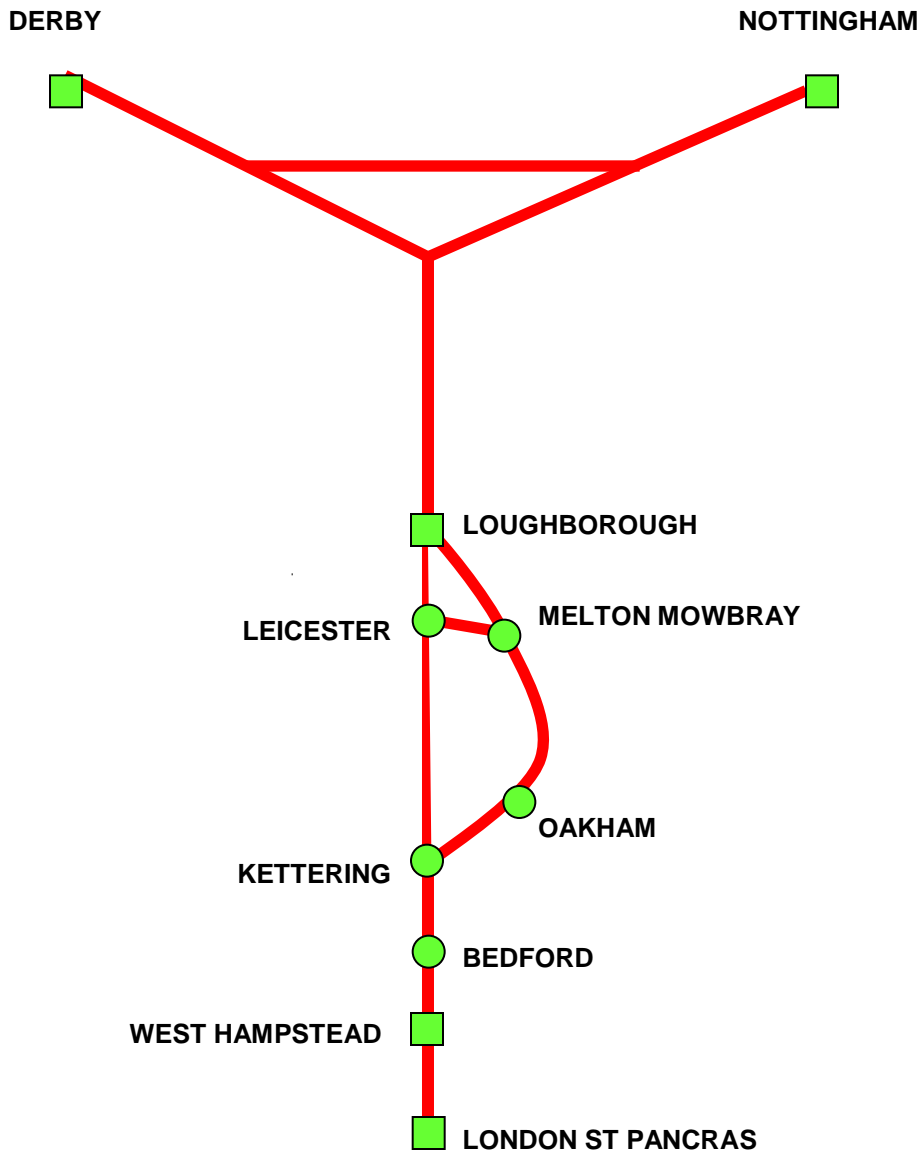


London to Derby and Nottingham

NM

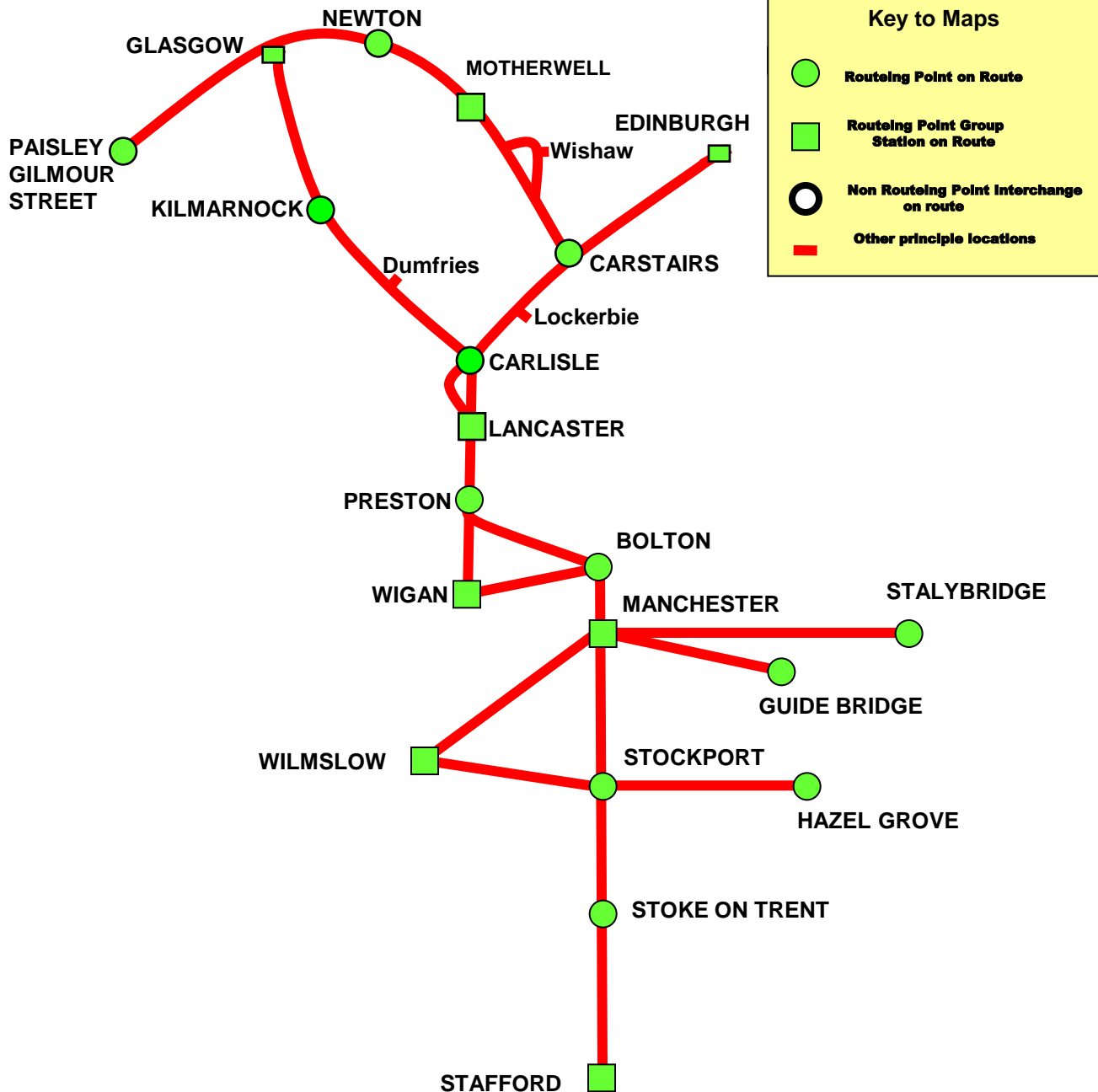
Key to Maps

-  **Routing Point on Route**
-  **Routing Point Group Station on Route**
-  **Non Routing Point Interchange on route**
-  **Other principle locations**



North West England and lowland Scotland

NW

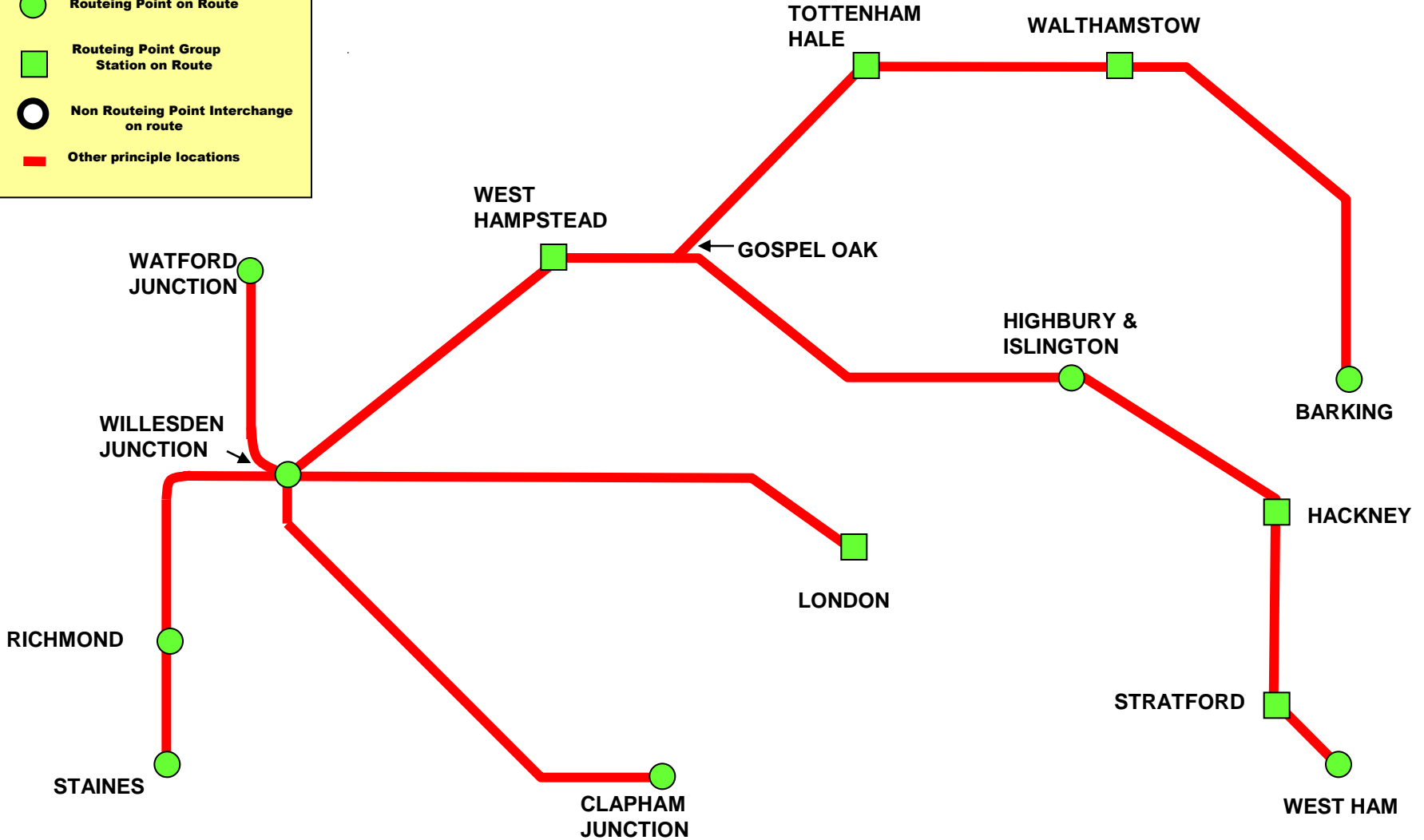


London Overground routes

OV

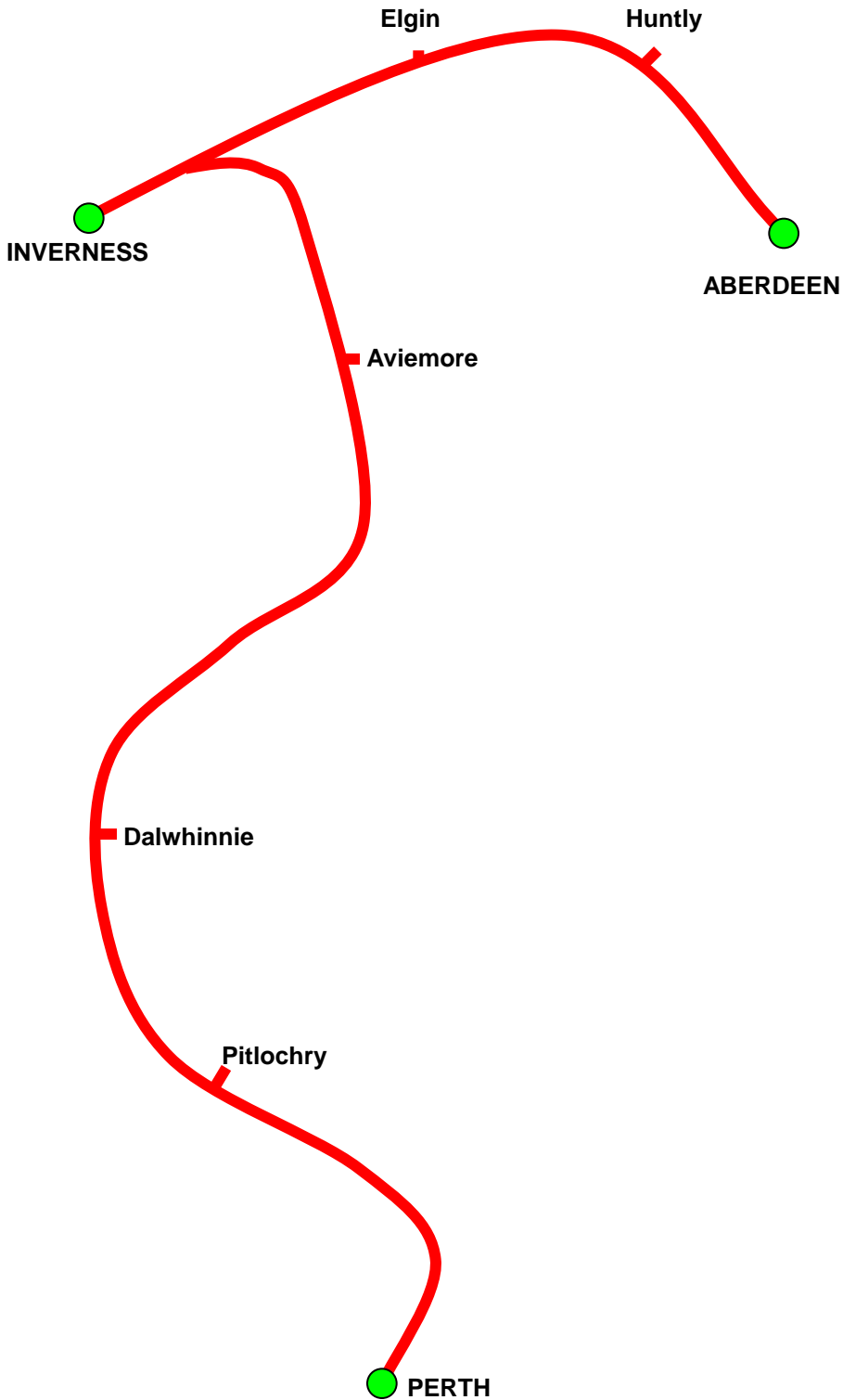
Key to Maps

- Routeing Point on Route
- Routeing Point Group Station on Route
- Non Routeing Point Interchange on route
- Other principle locations







Perth to Aberdeen via Inverness

PA







Key to Maps

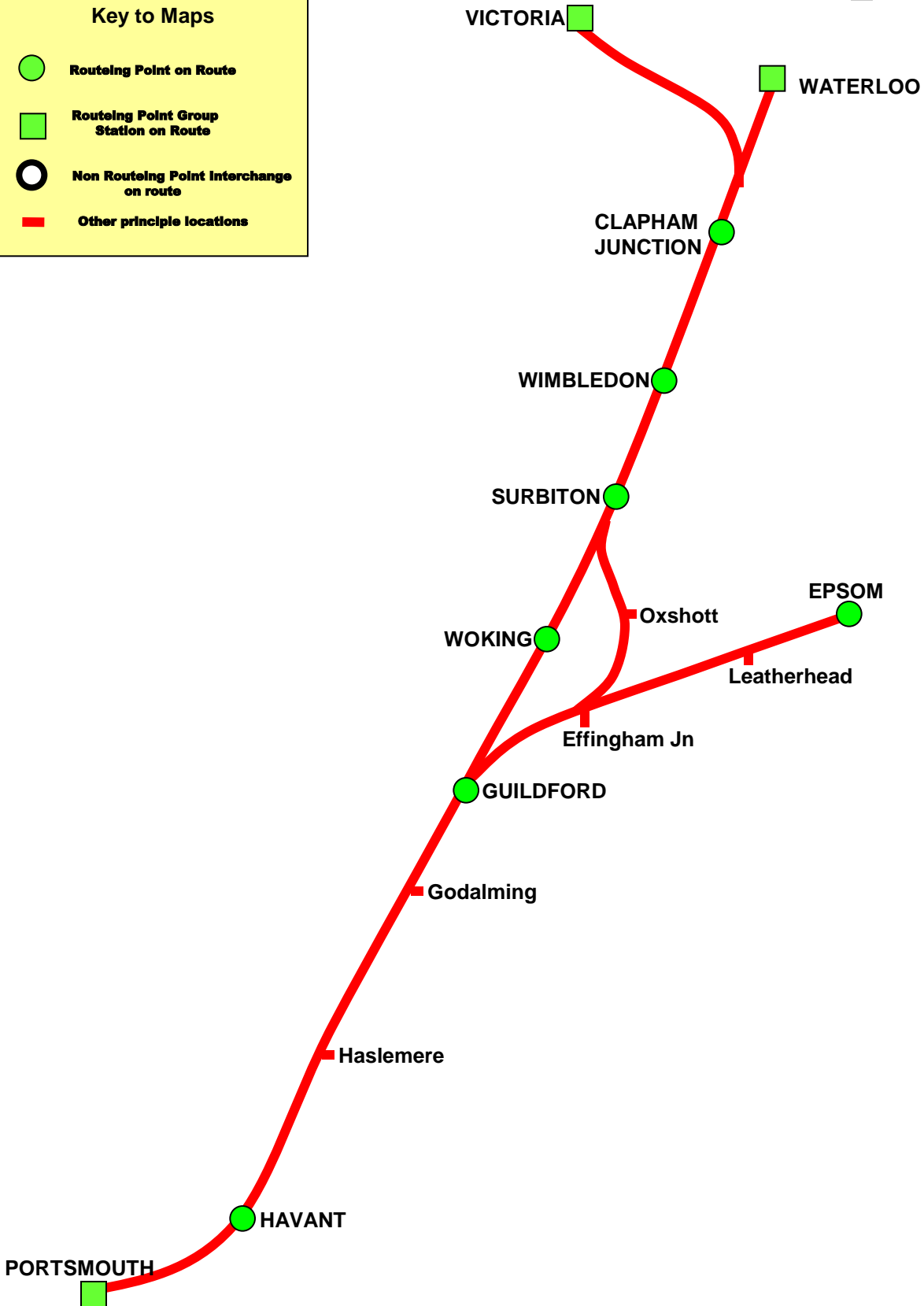
-  **Routing Point on Route**
-  **Routing Point Group Station on Route**
-  **Non Routing Point Interchange on route**
-  **Other principle locations**

London to Portsmouth

PD

Key to Maps





-  **Routing Point on Route**
-  **Routing Point Group Station on Route**
-  **Non Routing Point Interchange on route**
-  **Other principle locations**

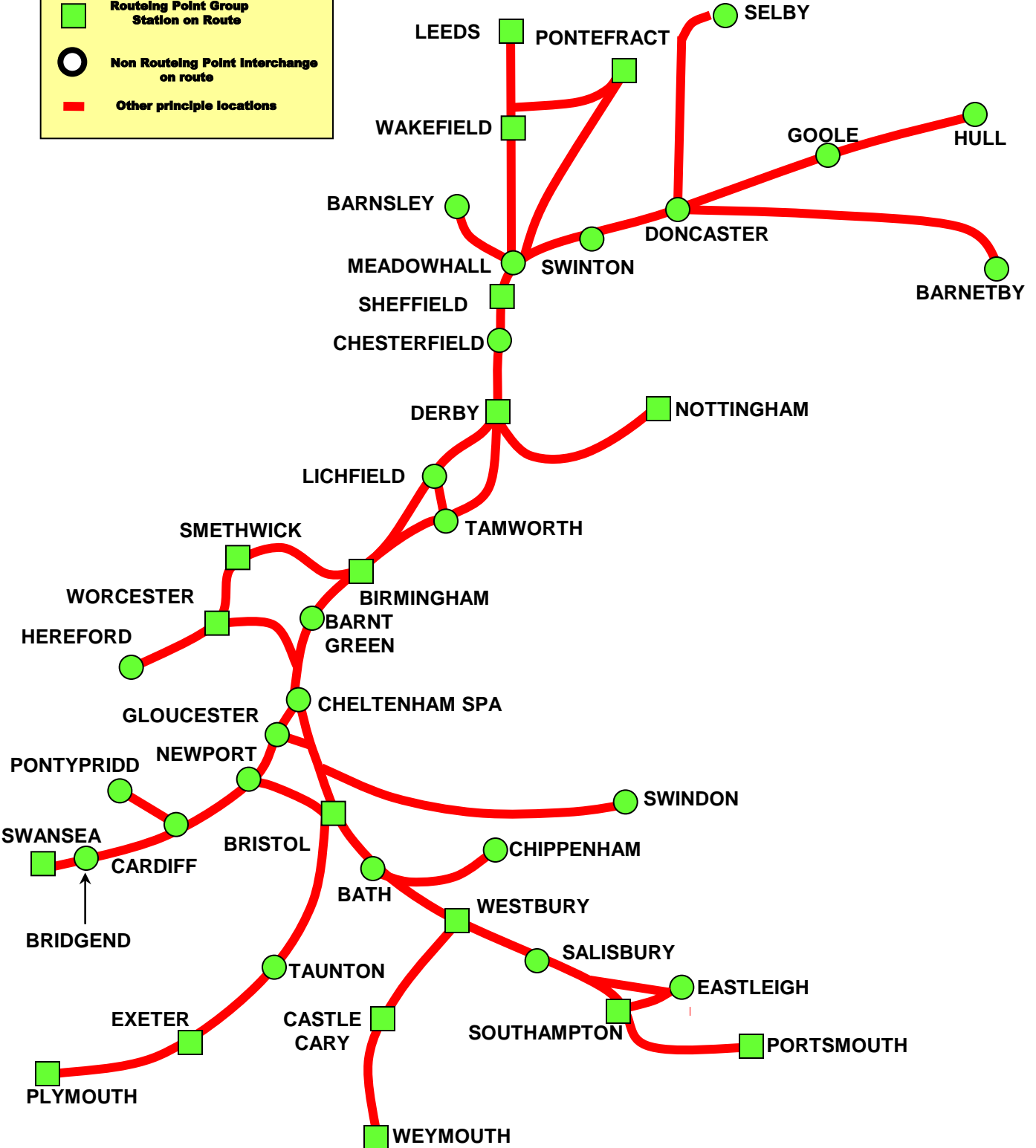


Plymouth and Portsmouth to Yorkshire via Bristol

PH

Key to Maps

-  **Routing Point on Route**
-  **Routing Point Group Station on Route**
-  **Non Routing Point Interchange on route**
-  **Other principle locations**

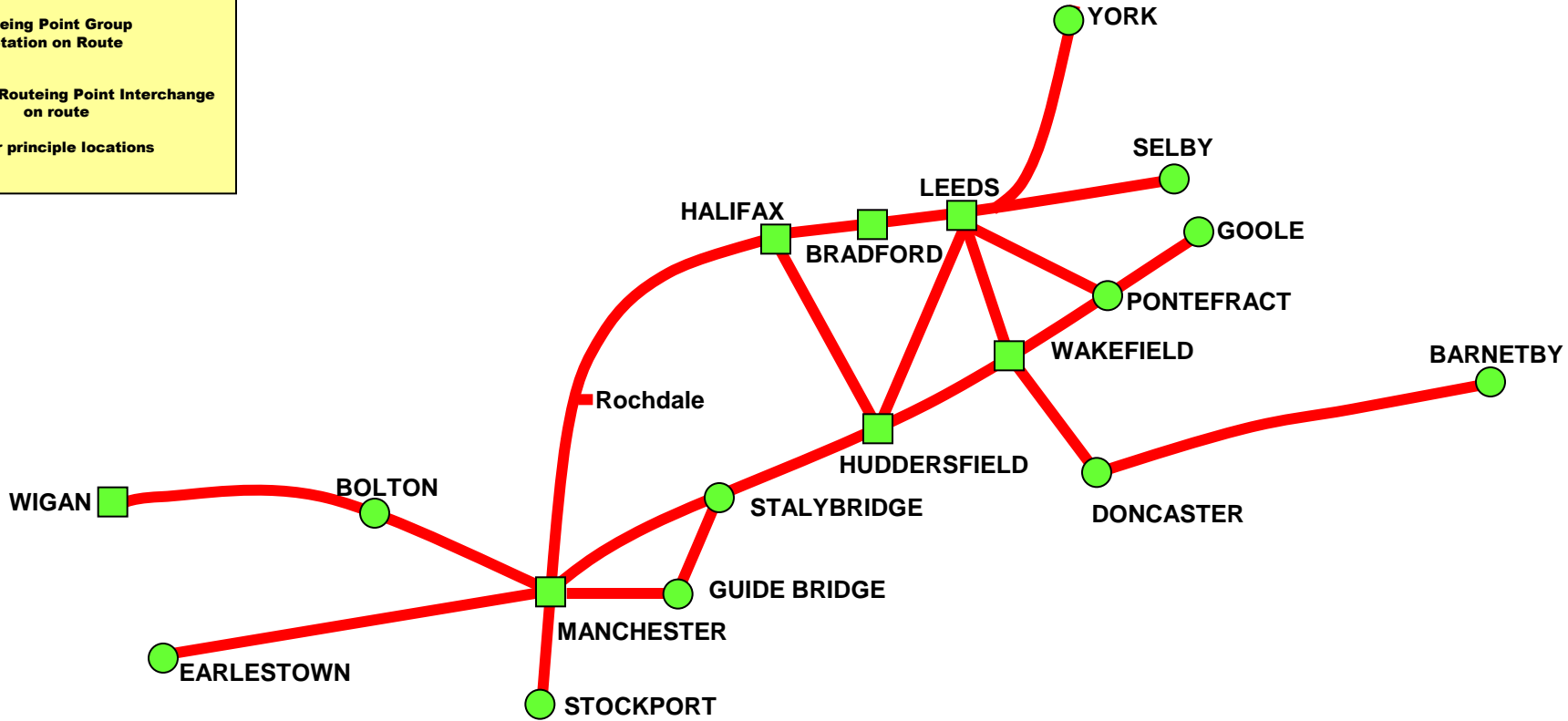


Lancashire and Cheshire to Yorkshire and Humberside

PN

Key to Maps

- Routeing Point on Route
- Routeing Point Group Station on Route
- Non Routeing Point Interchange on route
- Other principle locations

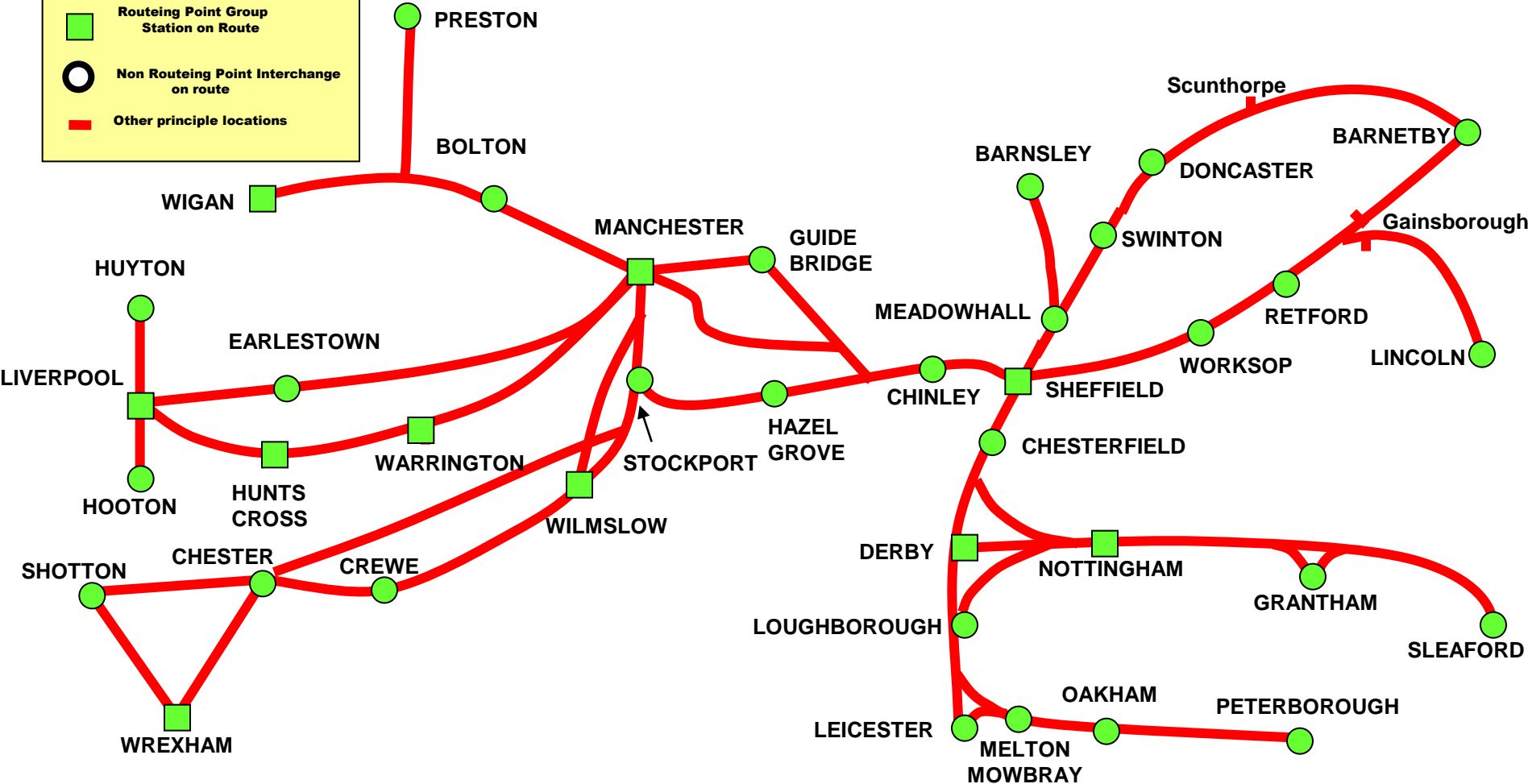


Lancashire and Cheshire to Lincolnshire and the East Midlands

PS





Key to Maps

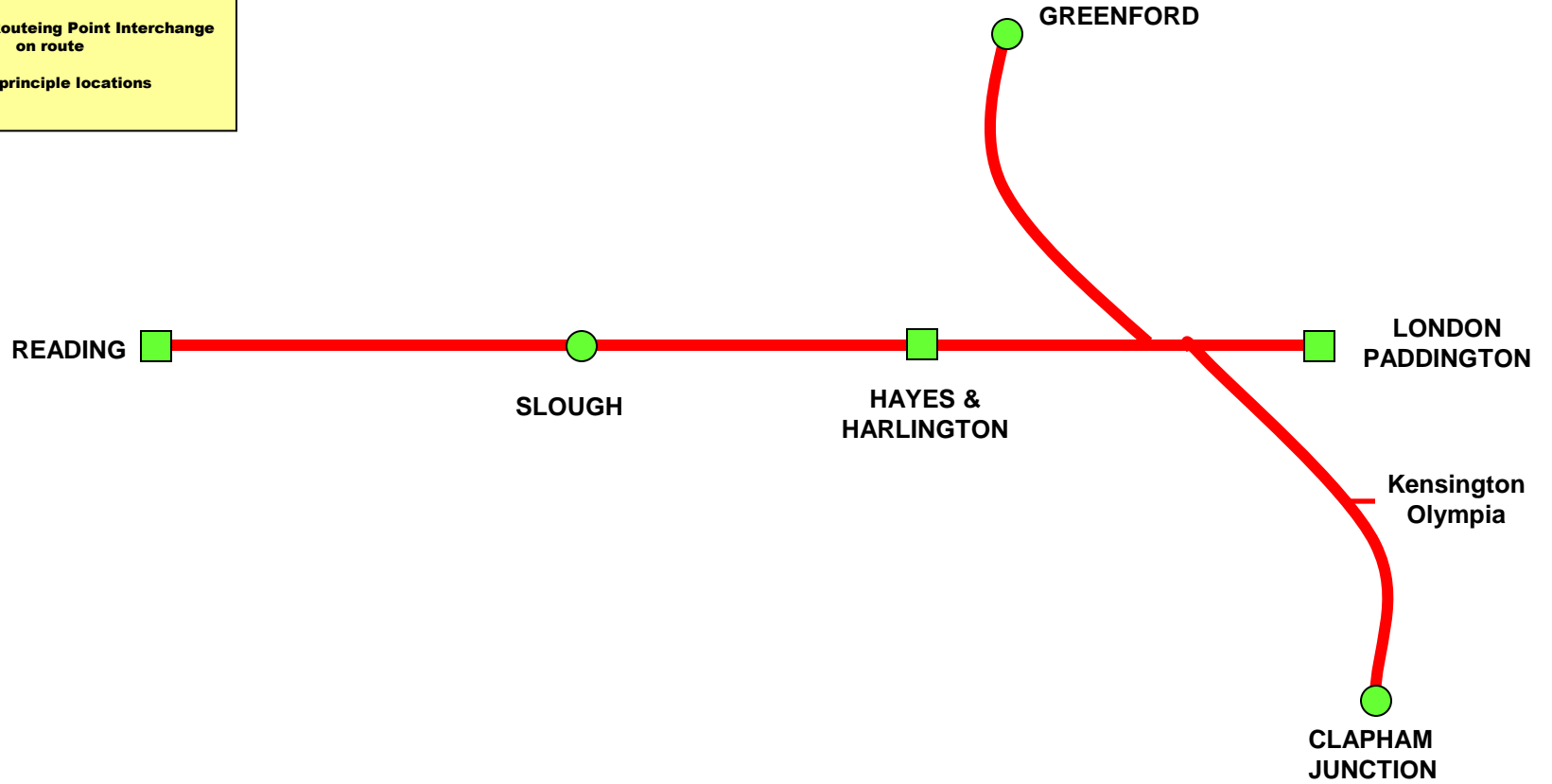
- Routing Point on Route
- Routing Point Group Station on Route
- Non Routing Point Interchange on route
- Other principle locations



London to Reading

Key to Maps





-  Routeing Point on Route
-  Routeing Point Group Station on Route
-  Non Routeing Point Interchange on route
-  Other principle locations

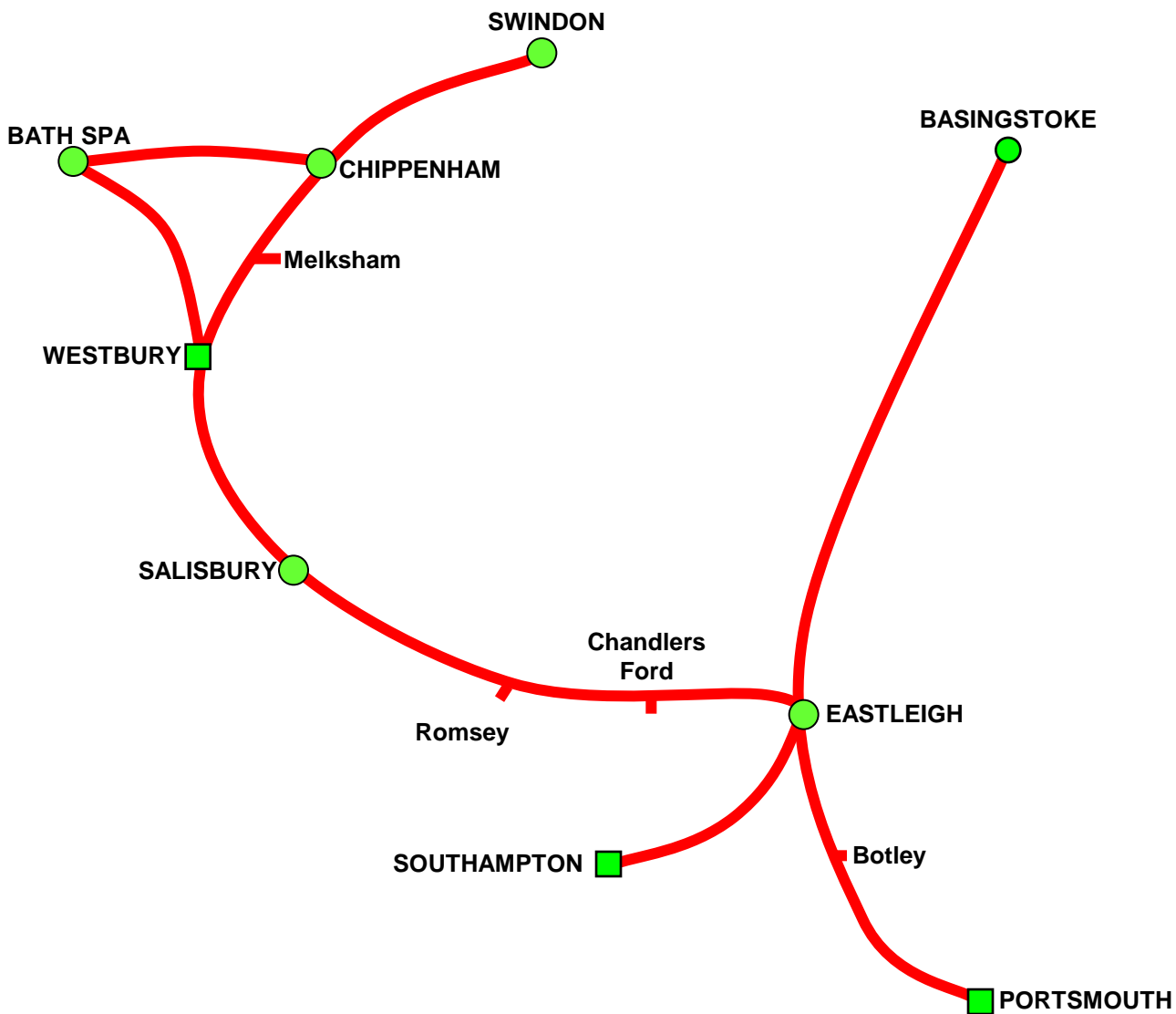


Portsmouth to Basingstoke and Salisbury

RM

Key to Maps

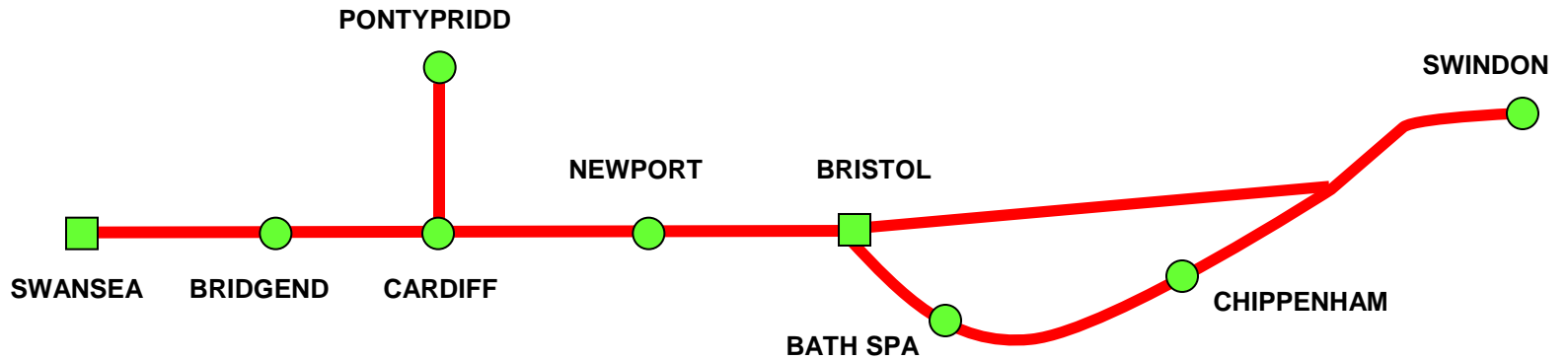
-  **Routing Point on Route**
-  **Routing Point Group Station on Route**
-  **Non Routing Point Interchange on route**
-  **Other principle locations**



Swindon and Bristol Parkway to West Wales

Key to Maps





- Routeing Point on Route
- Routeing Point Group Station on Route
- Non Routeing Point Interchange on route
- Other principle locations

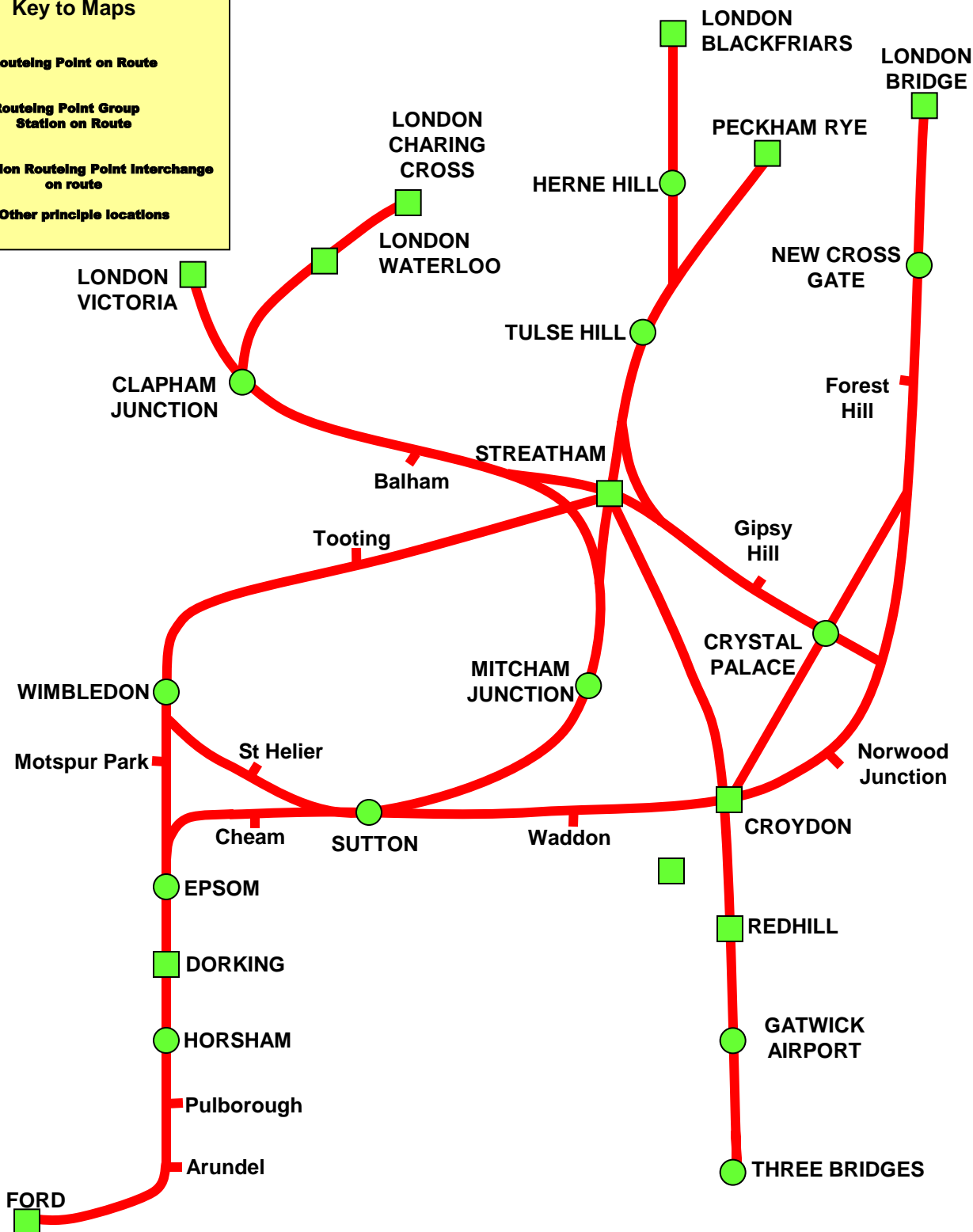


London to West Sussex

SC

Key to Maps





-  **Routeing Point on Route**
-  **Routeing Point Group Station on Route**
-  **Non Routeing Point Interchange on route**
-  **Other principle locations**

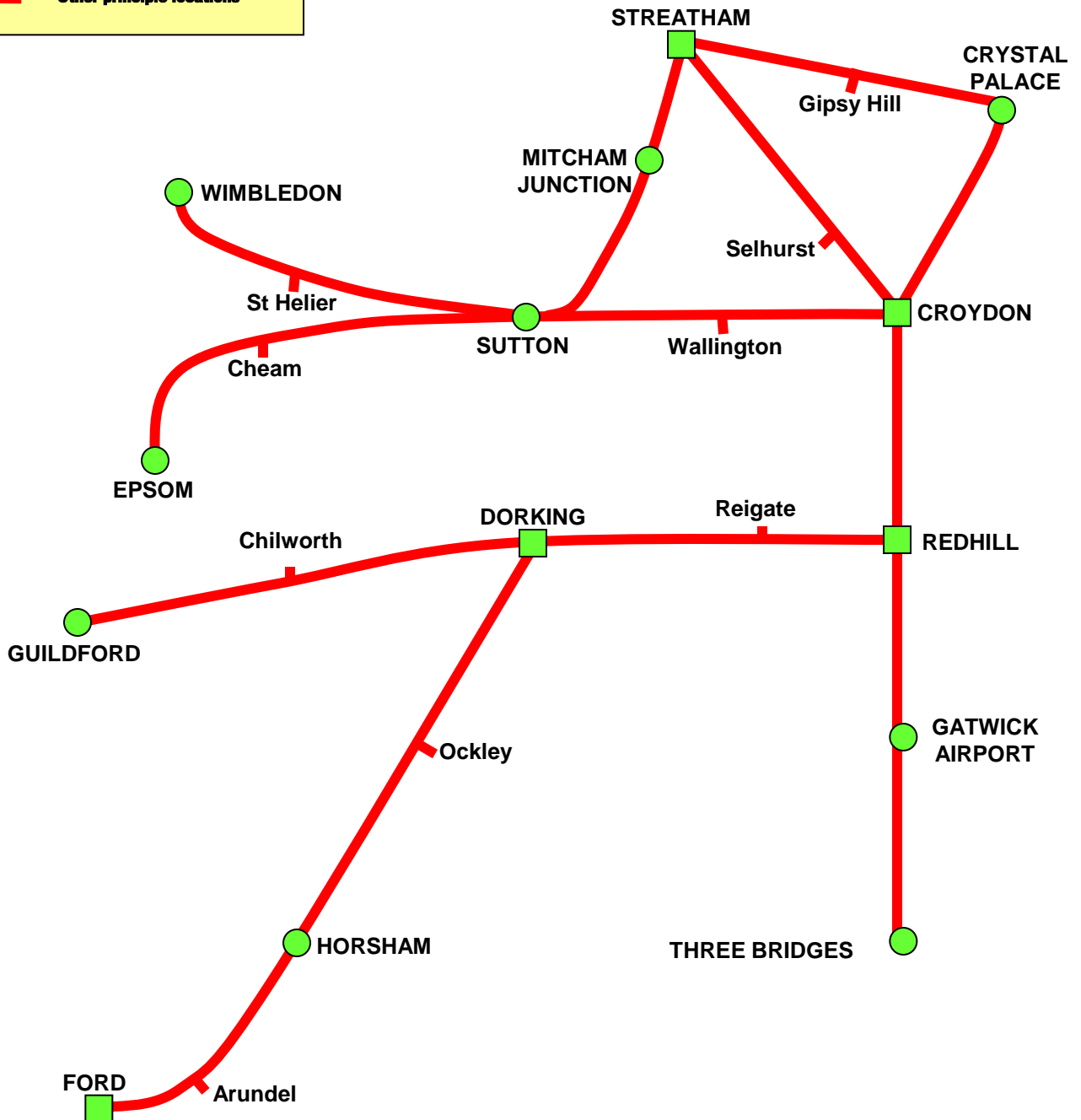


South London and the North Downs

SD

Key to Maps

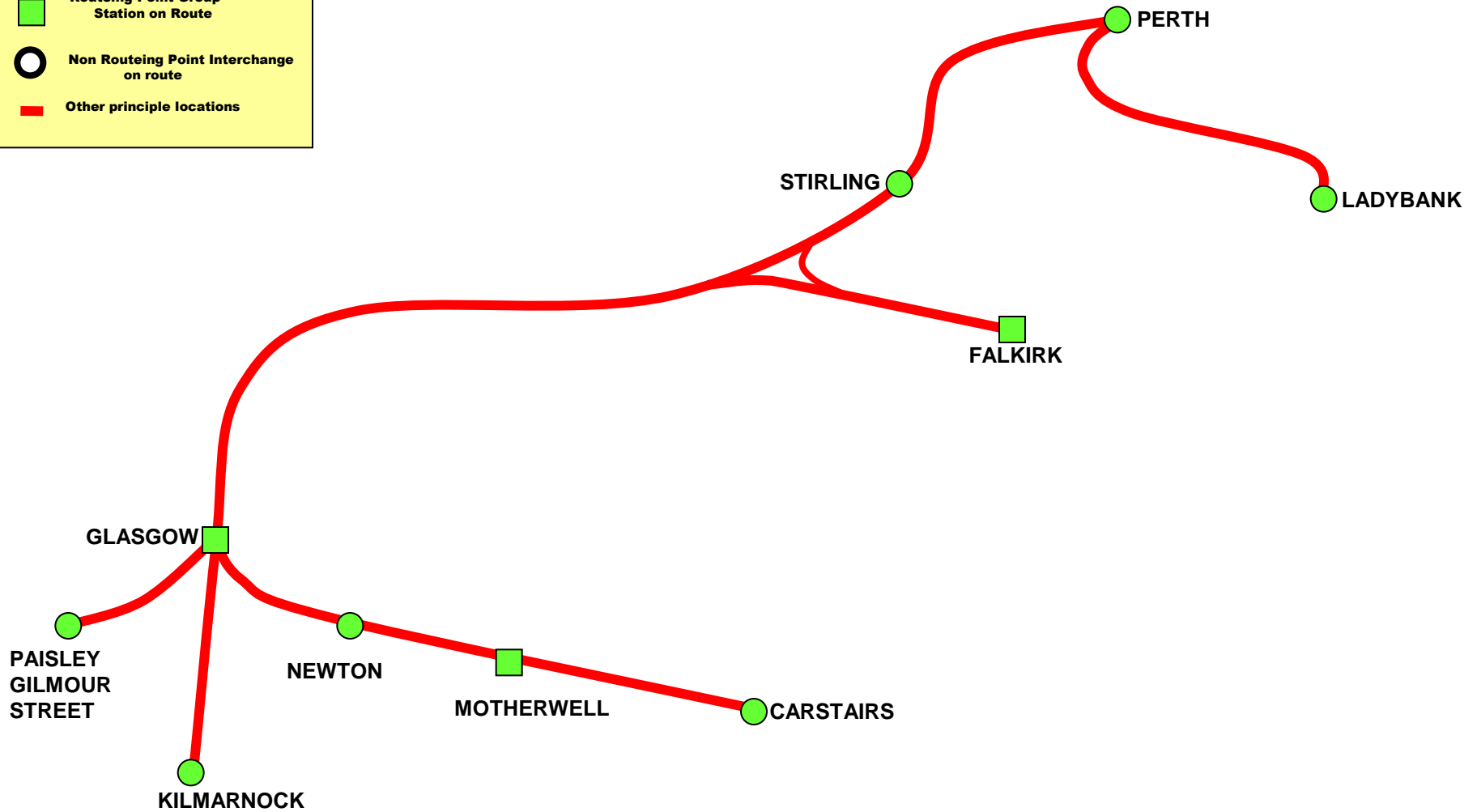
-  **Routing Point on Route**
-  **Routing Point Group Station on Route**
-  **Non Routing Point Interchange on route**
-  **Other principle locations**



Routes between Glasgow and Stirling and Falkirk

Key to Maps

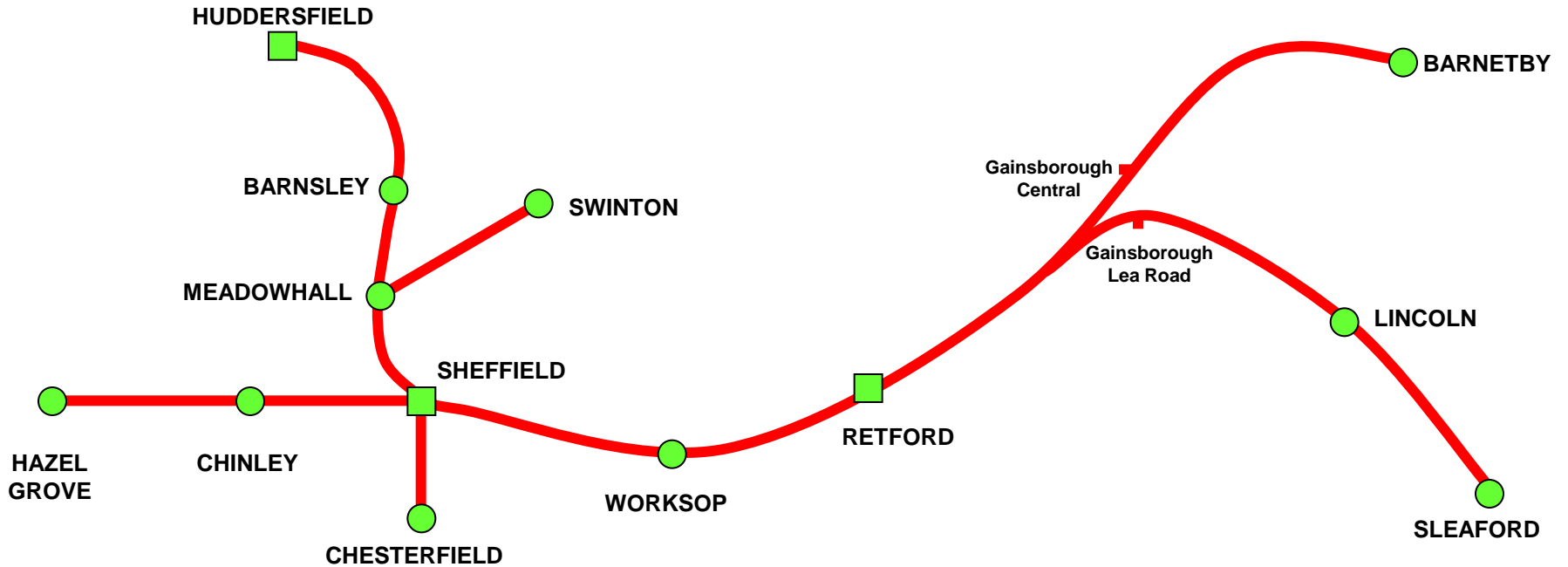
- Routeing Point on Route
- Routeing Point Group Station on Route
- Non Routeing Point Interchange on route
- Other principle locations



Sheffield to Barnetby and Lincoln via Retford

Key to Maps





- Routeing Point on Route
- Routeing Point Group Station on Route
- Non Routeing Point Interchange on route
- Other principle locations

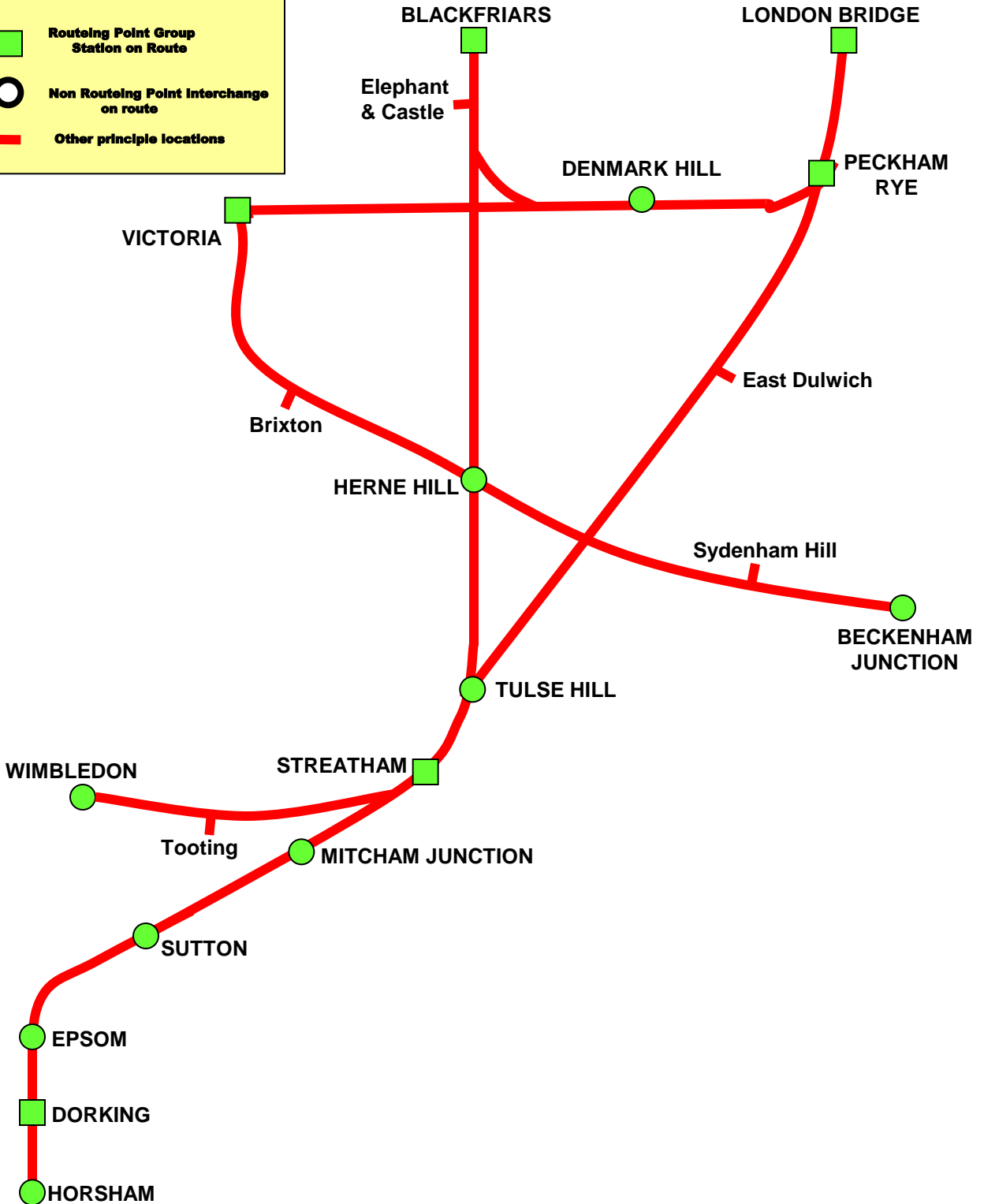


South London to Dorking and Horsham

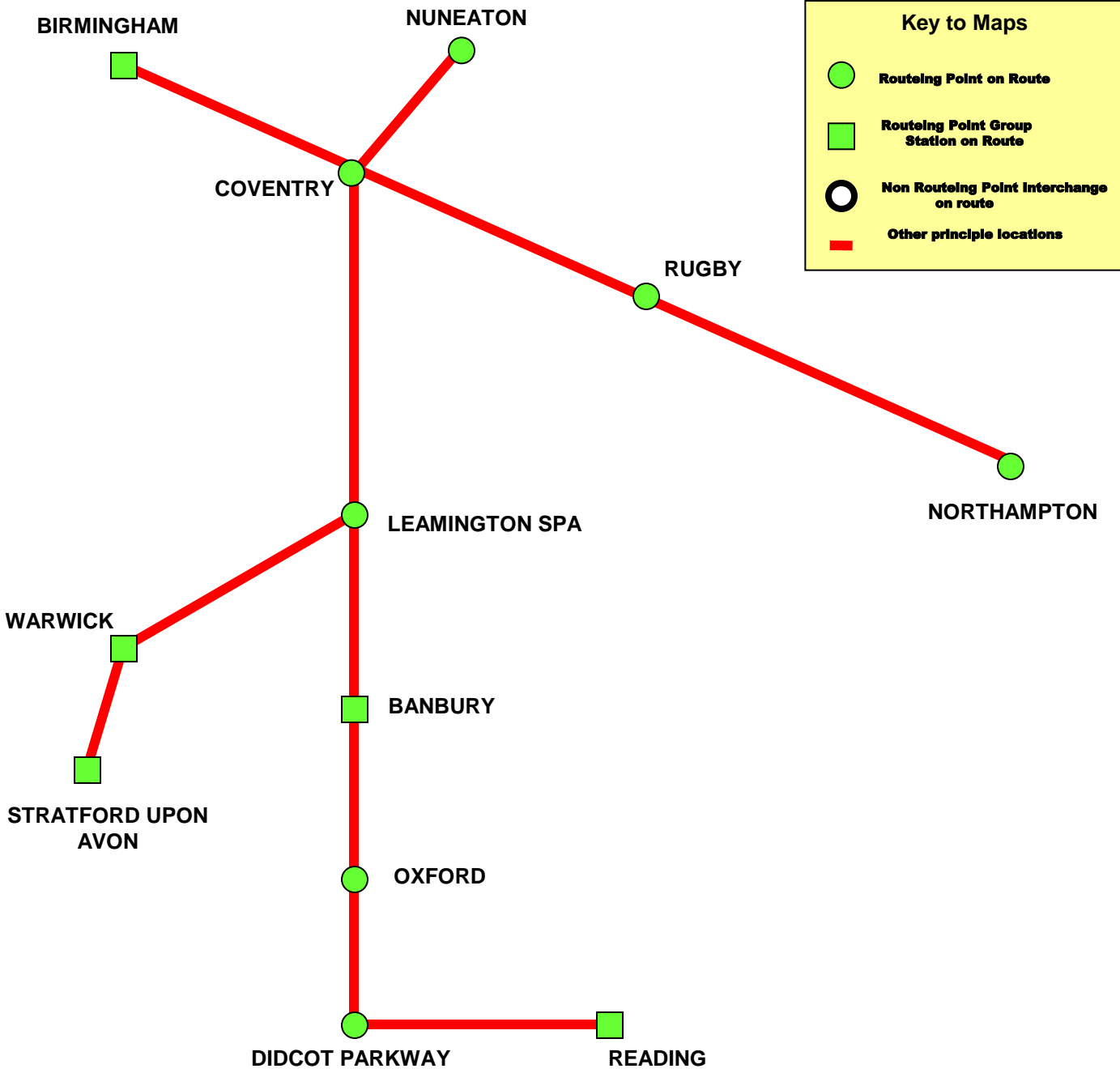
SL

Key to Maps

-  **Routeing Point on Route**
-  **Routeing Point Group Station on Route**
-  **Non Routeing Point Interchange on route**
-  **Other principle locations**



South Midlands Local Routes

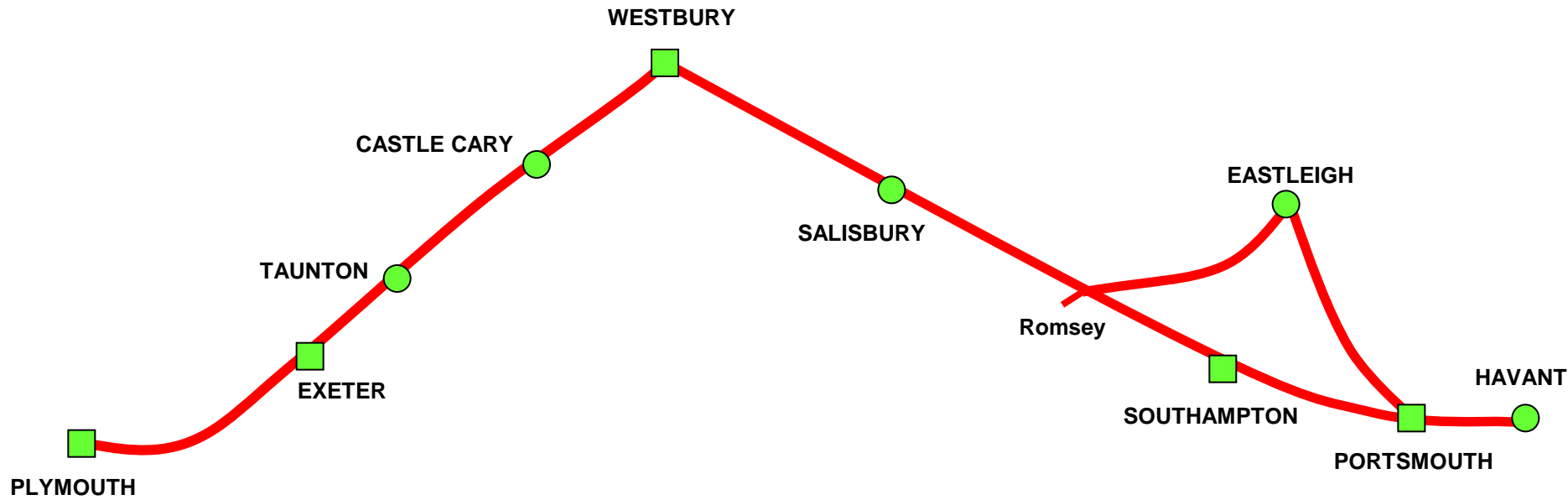


South West England to South Coast

SS





Key to Maps

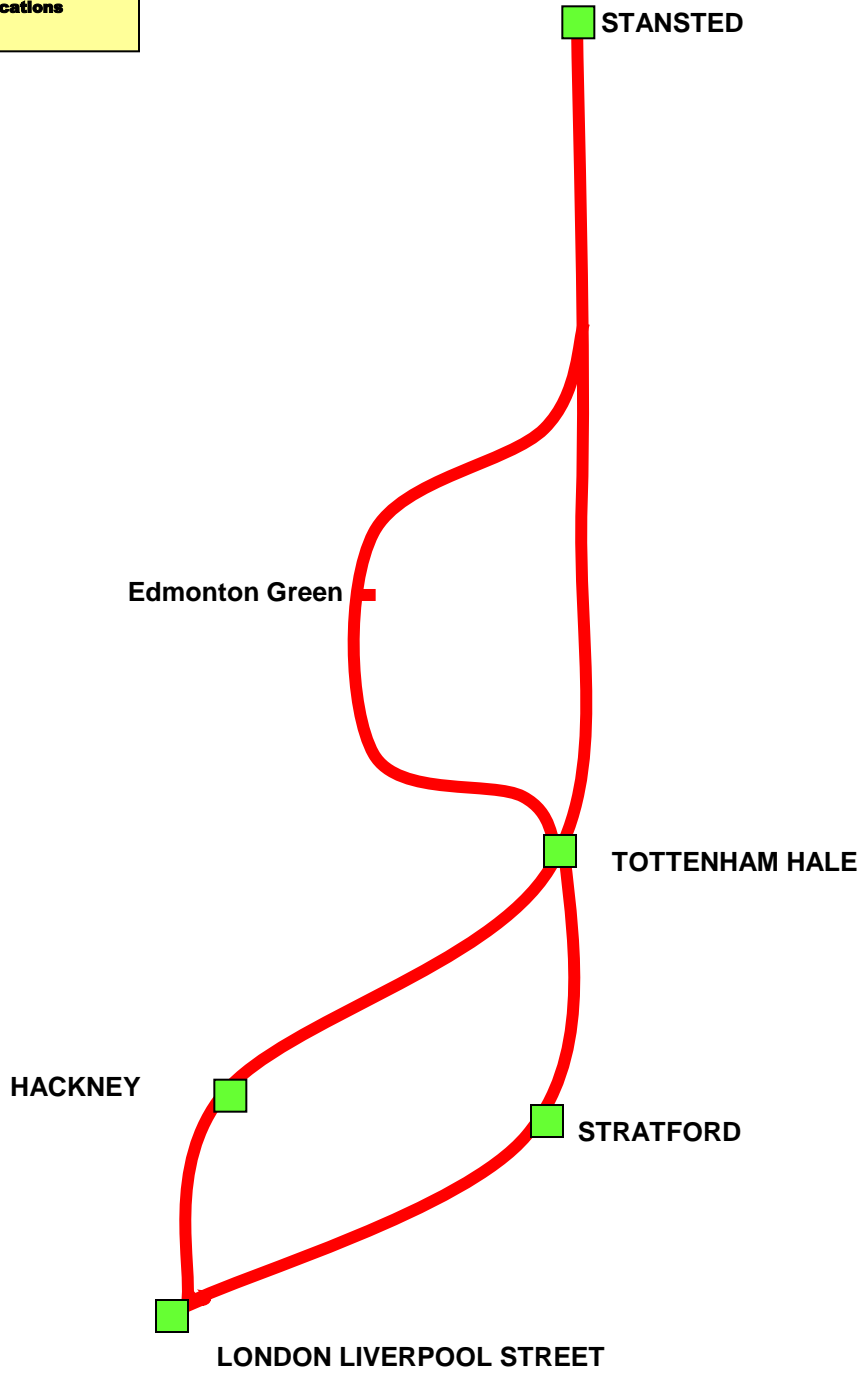
- Routeing Point on Route
- Routeing Point Group Station on Route
- Non Routeing Point Interchange on route
- Other principle locations



London to Stansted Airport





Key to Maps

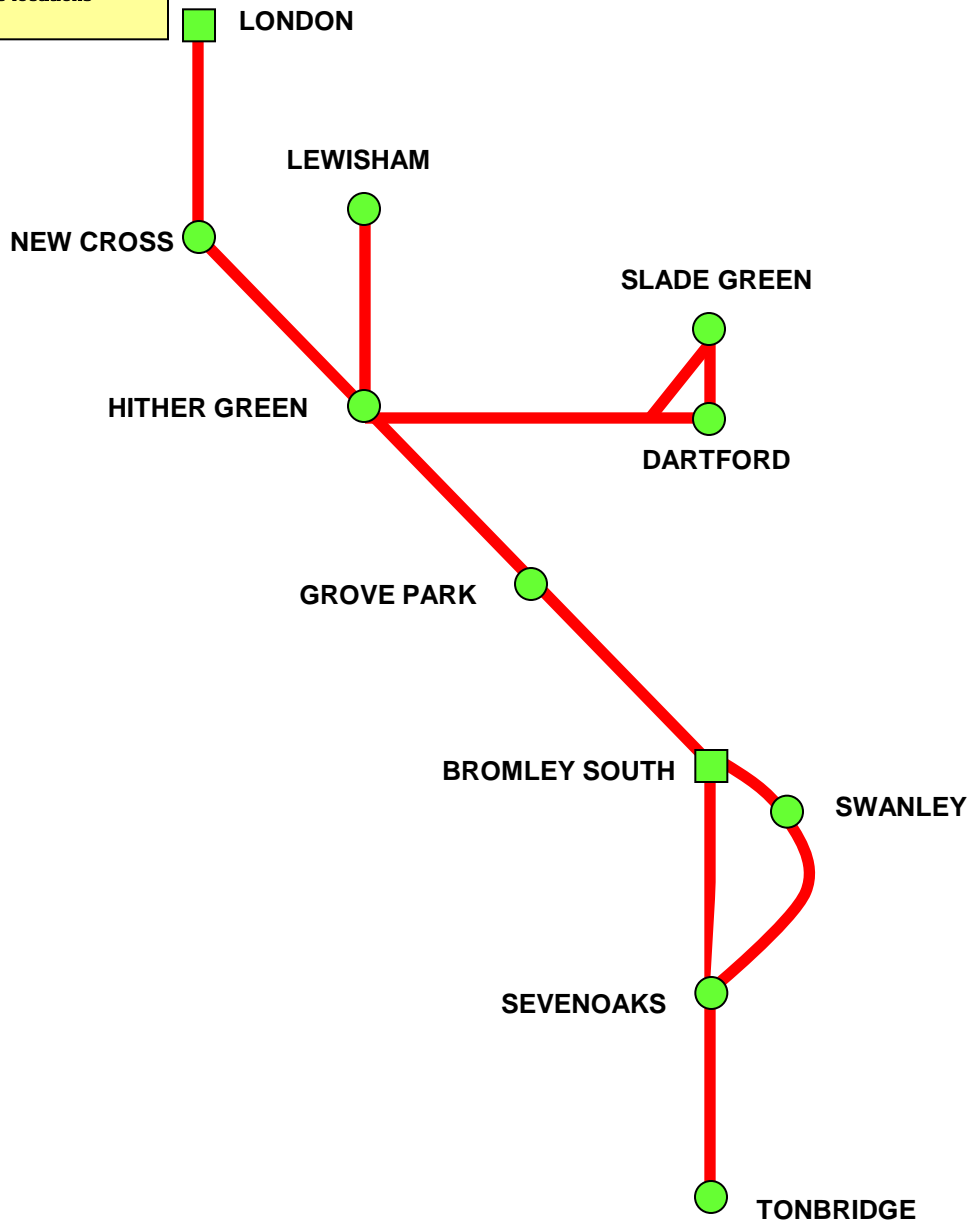
-  **Routing Point on Route**
-  **Routing Point Group Station on Route**
-  **Non Routing Point Interchange on route**
-  **Other principle locations**



Local South Eastern routes via Sevenoaks

Key to Maps





-  **Routing Point on Route**
-  **Routing Point Group Station on Route**
-  **Non Routing Point Interchange on route**
-  **Other principle locations**

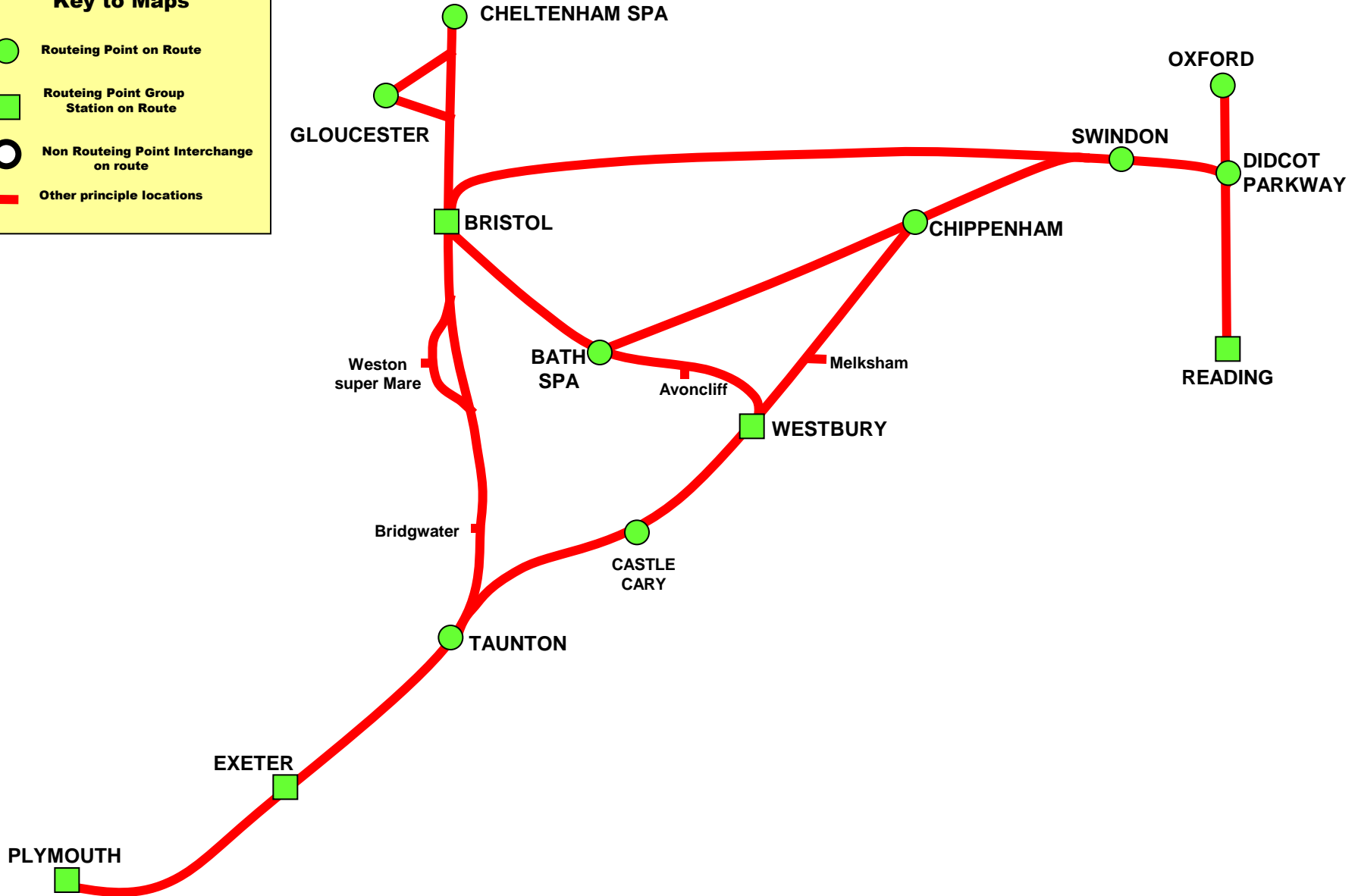


South West England to Swindon and Oxford

SW

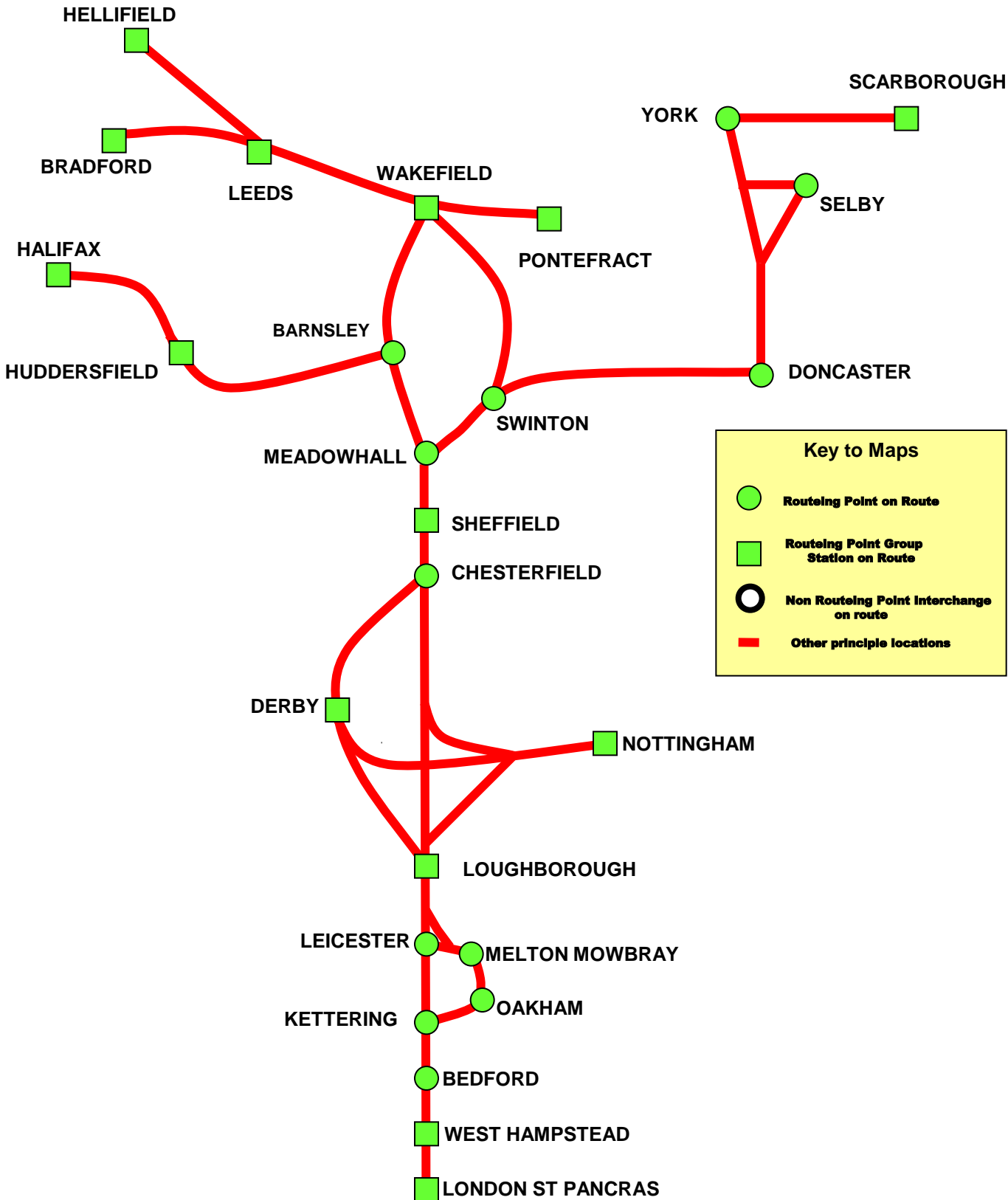
Key to Maps

-  Routeing Point on Route
-  Routeing Point Group Station on Route
-  Non Routeing Point Interchange on route
-  Other principle locations







London to South Yorkshire

SY



Key to Maps

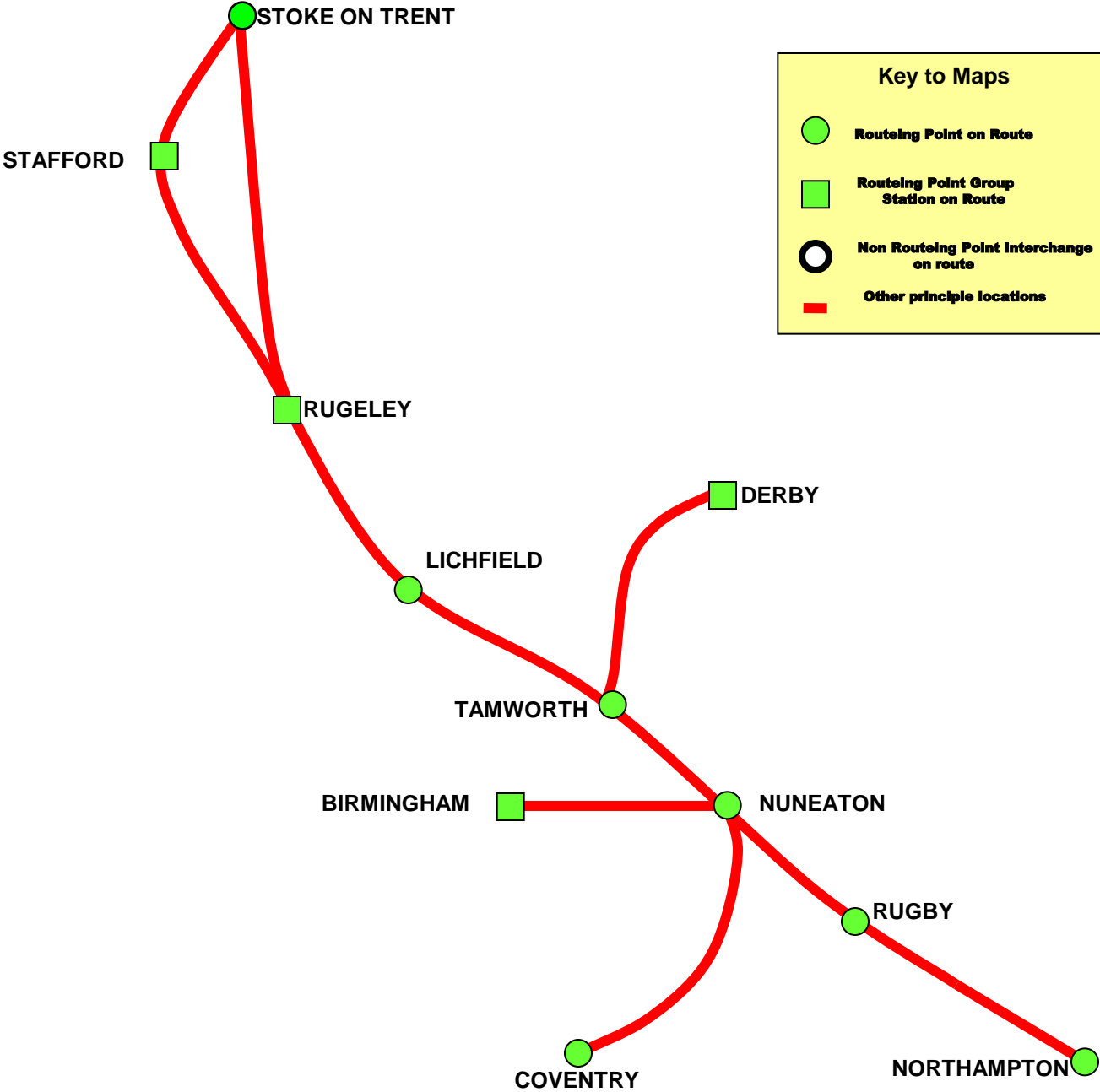
-  Routing Point on Route
-  Routing Point Group Station on Route
-  Non Routing Point Interchange on route
-  Other principle locations

Trent Valley local services



Key to Maps

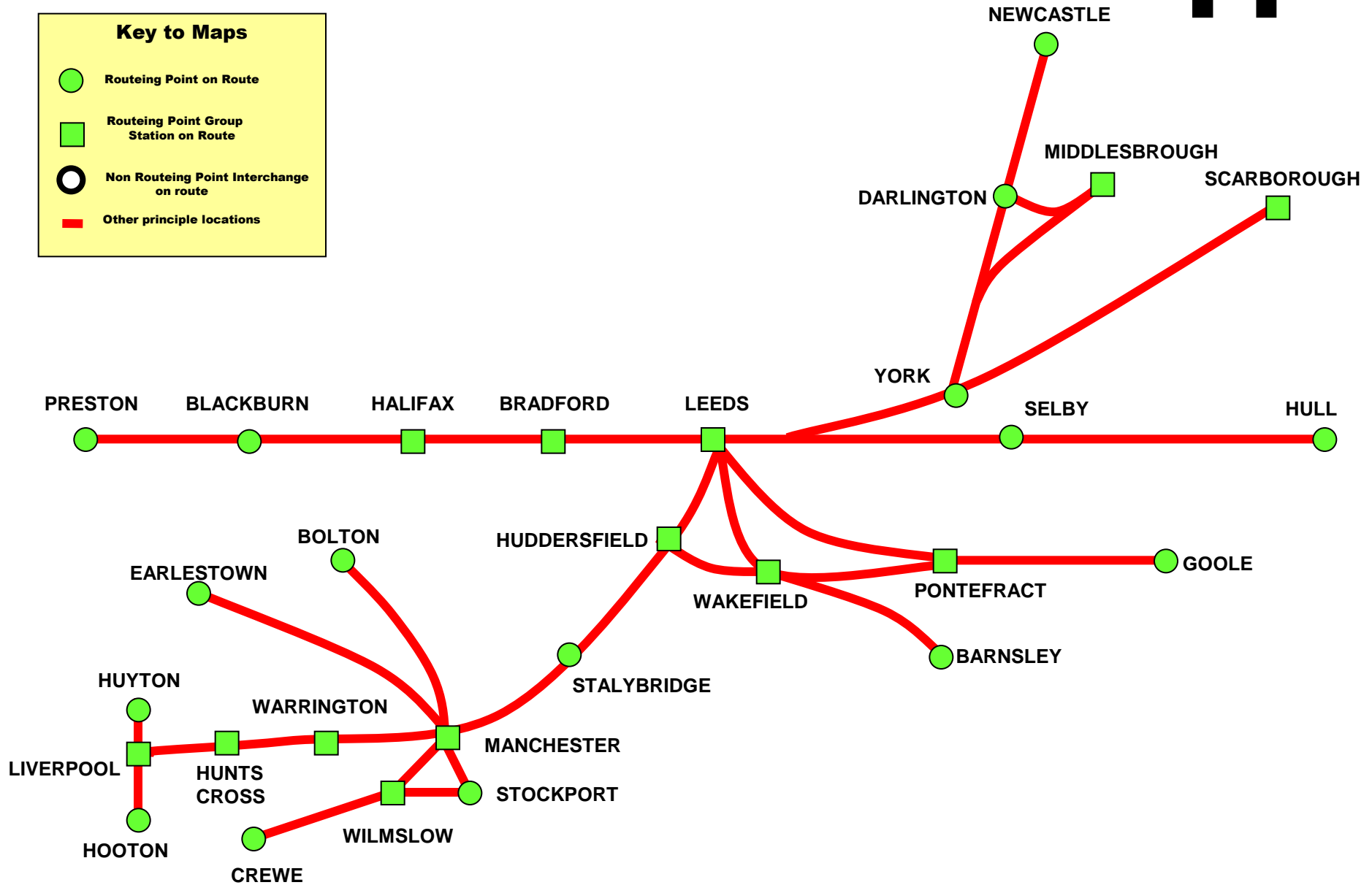
- Routing Point on Route**
- Routing Point Group Station on Route**
- Non Routing Point Interchange on route**
- Other principle locations**



Transpennine routes

Key to Maps

- Routeing Point on Route
- Routeing Point Group Station on Route
- Non Routeing Point Interchange on route
- Other principle locations

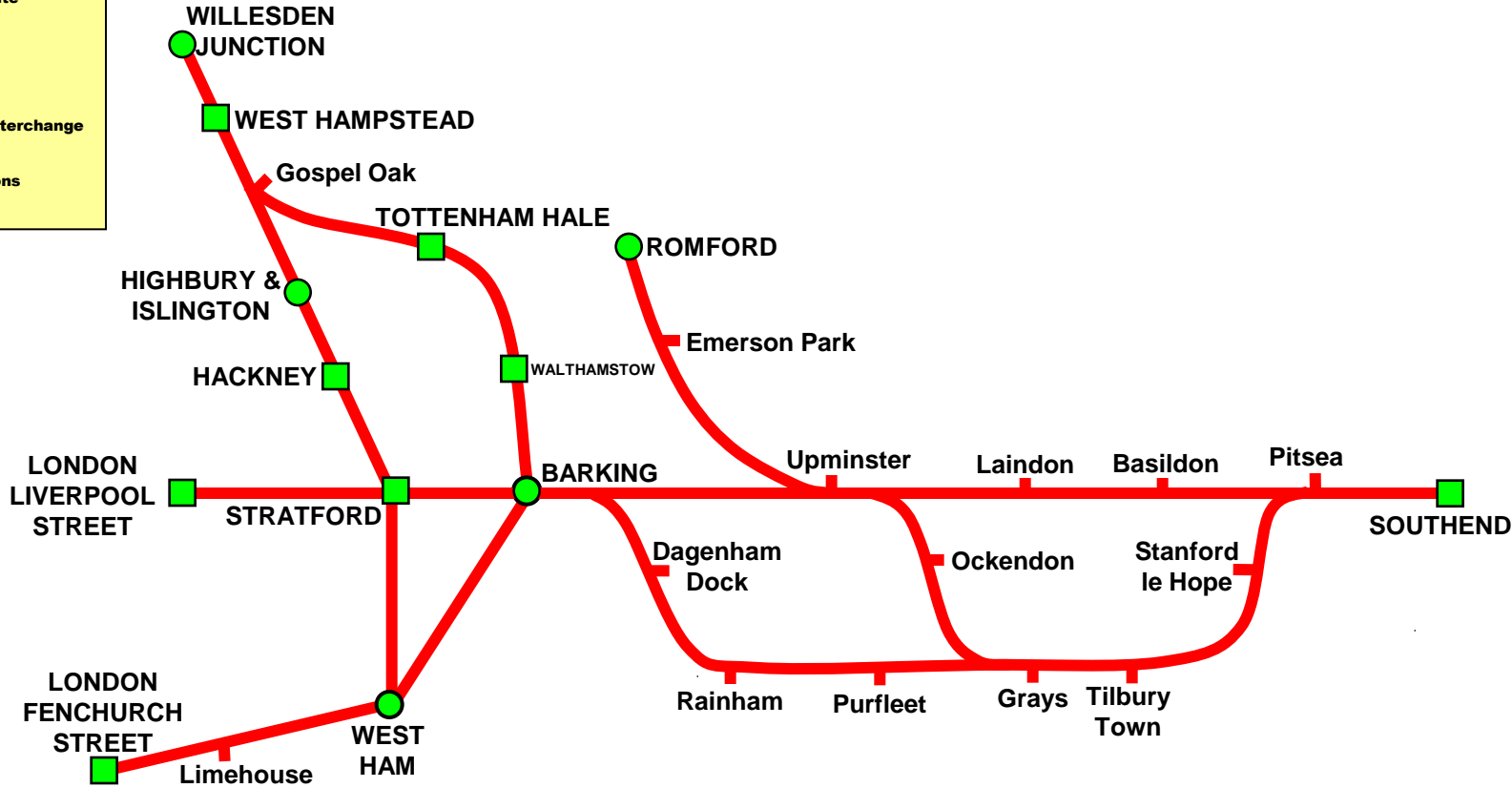


North & West London to South Essex

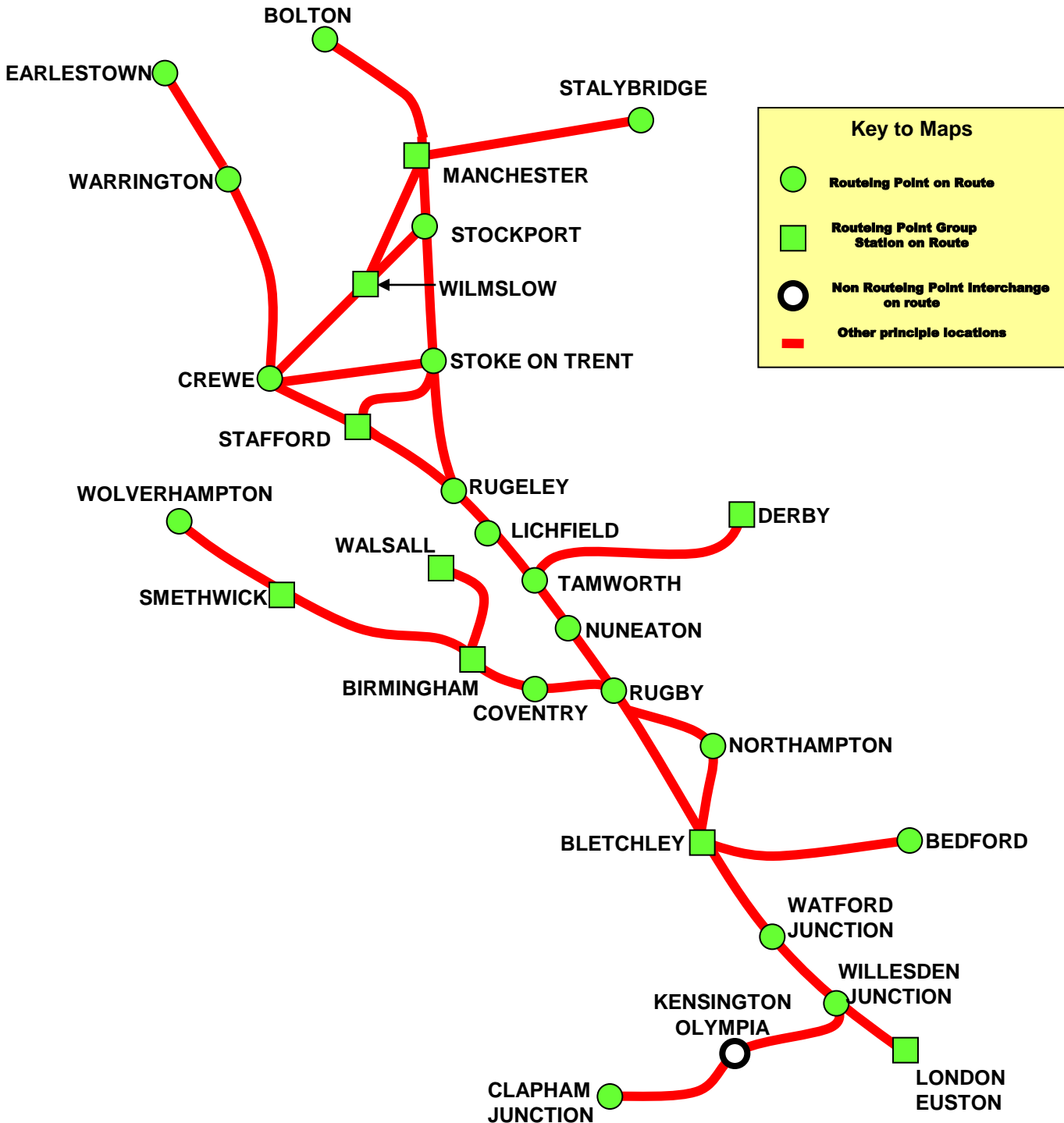
TS

Key to Maps

- Routeing Point on Route
- Routeing Point Group Station on Route
- Non Routeing Point Interchange on route
- Other principle locations



London to Crewe and Manchester via the Trent Valley

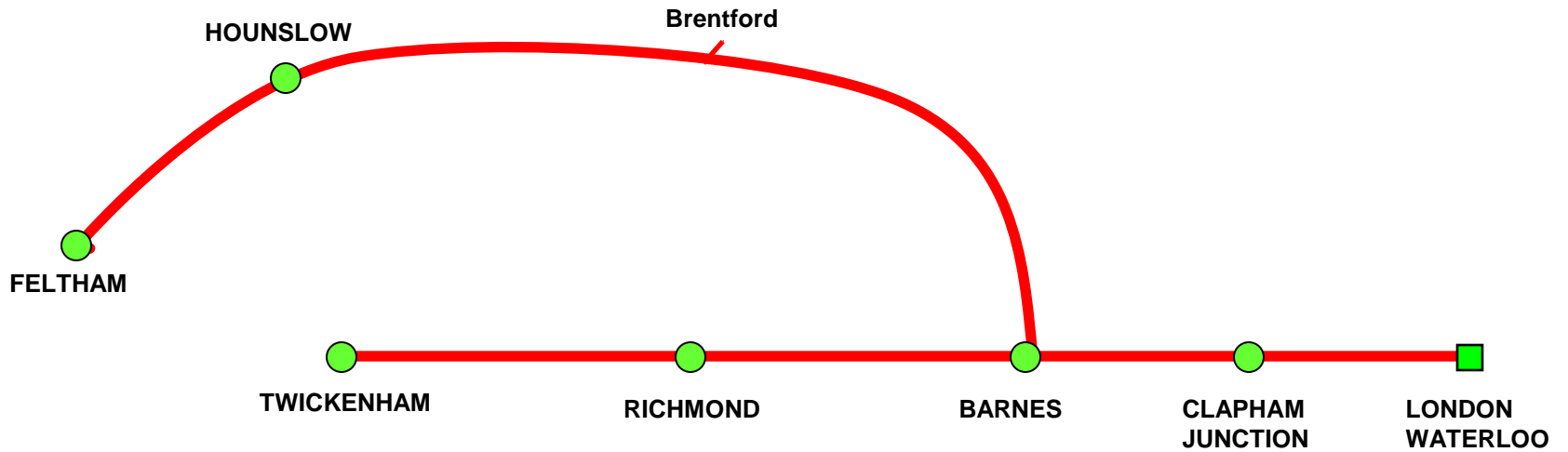


Local Routes London to Twickenham

TW

Key to Maps

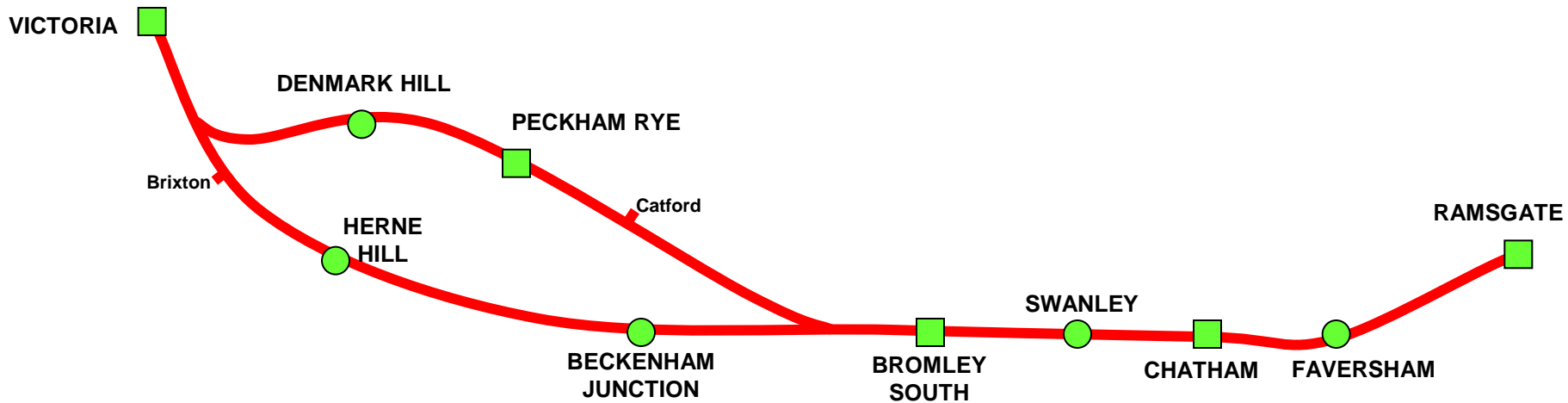
- Routeing Point on Route
- Routeing Point Group Station on Route
- Non Routeing Point Interchange on route
- Other principle locations



Victoria to Chatham via Bromley South and Swanley

Key to Maps





- Routeing Point on Route
- Routeing Point Group Station on Route
- Non Routeing Point Interchange on route
- Other principle locations

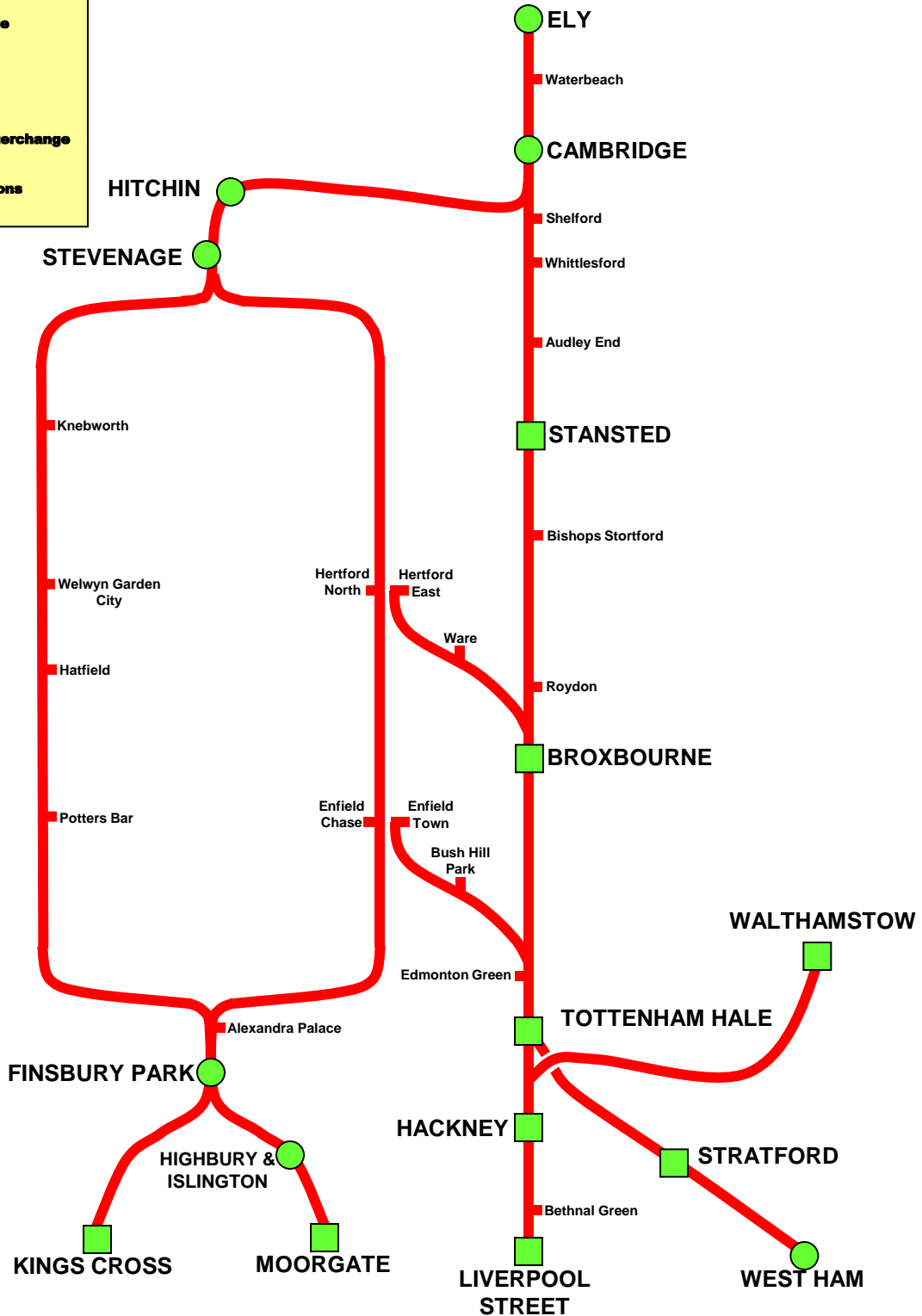


London to East Hertfordshire and West Anglia

WA

Key to Maps

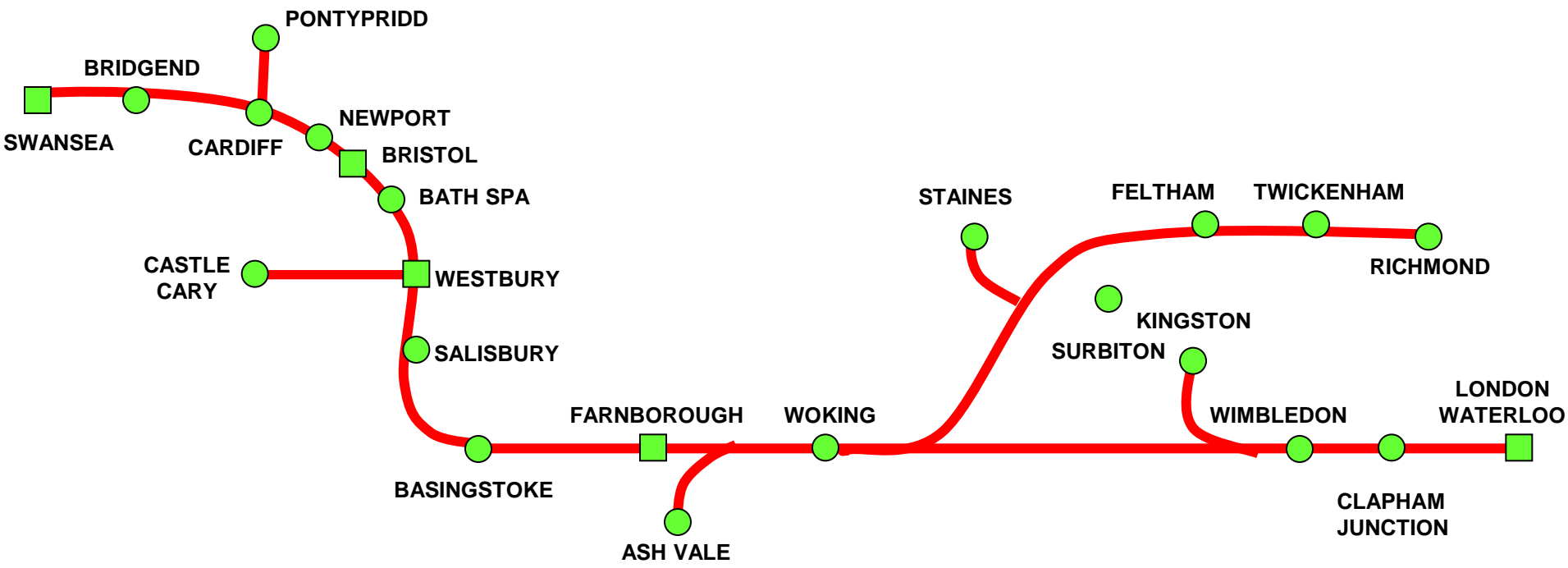
-  **Routing Point on Route**
-  **Routing Point Group Station on Route**
-  **Non Routing Point Interchange on route**
-  **Other principle locations**



London Waterloo to Cardiff and South Wales via Salisbury and Bristol

Key to Maps

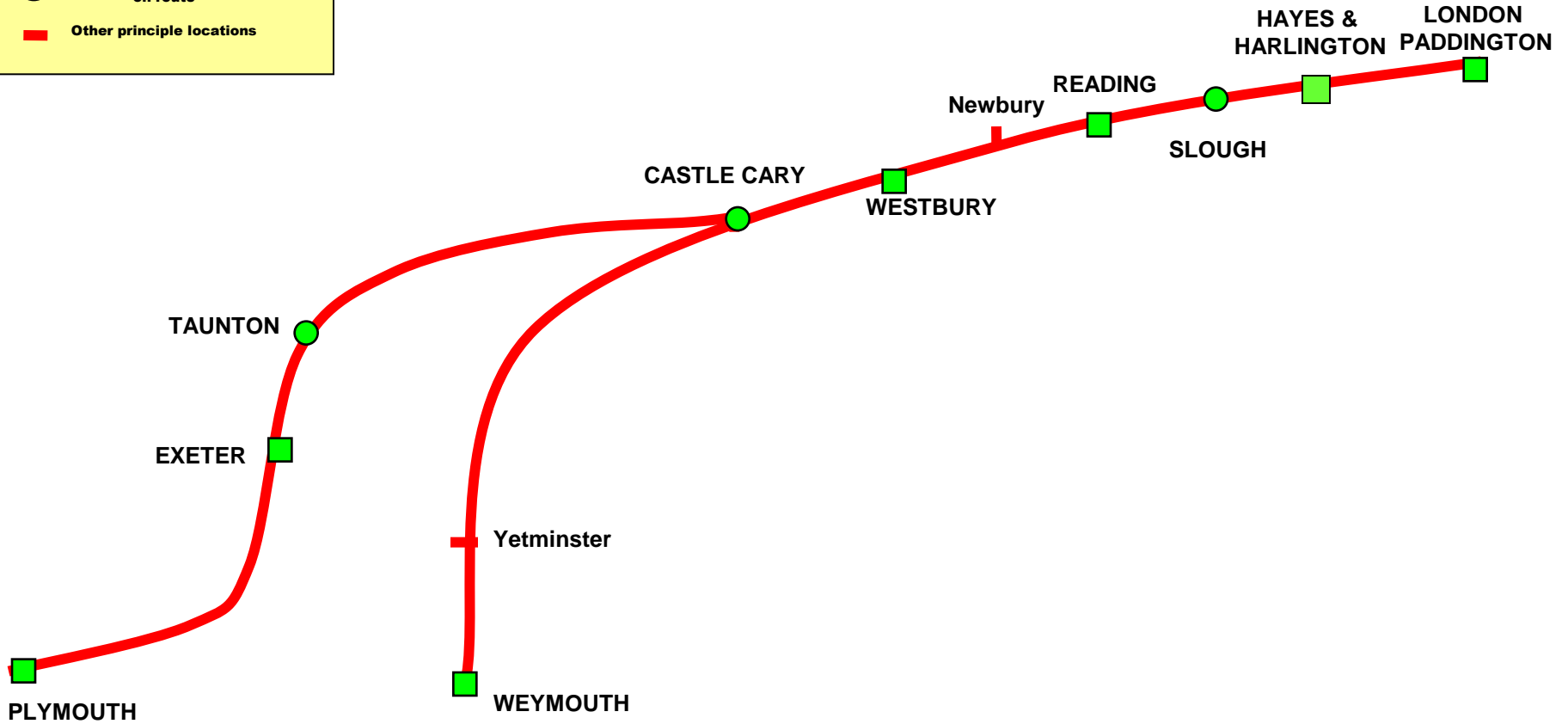
- Routeing Point on Route
- Routeing Point Group Station on Route
- Non Routeing Point Interchange on route
- Other principle locations



London to the West of England

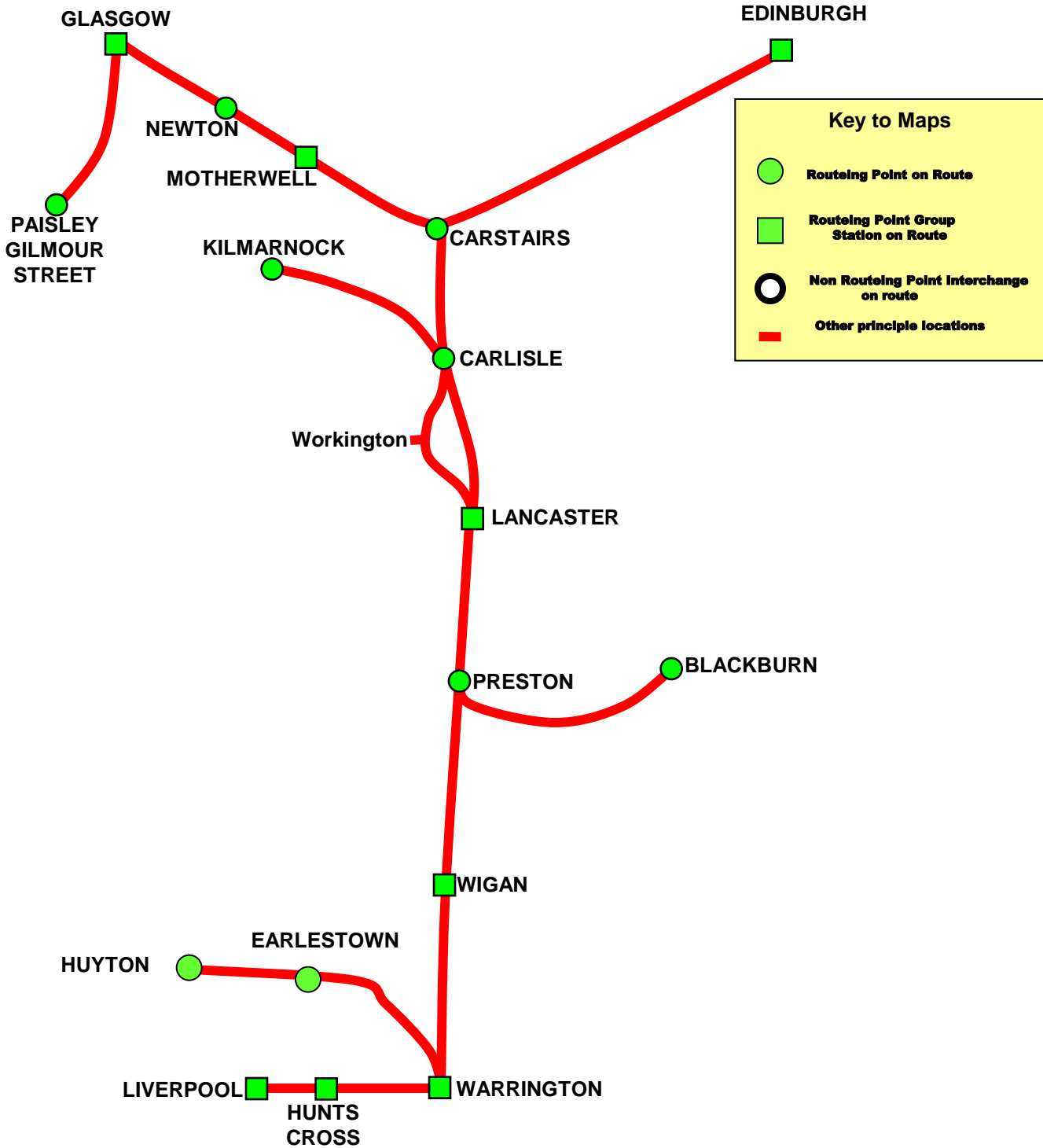
Key to Maps

- Routeing Point on Route
- Routeing Point Group Station on Route
- Non Routeing Point Interchange on route
- Other principle locations



Warrington to Glasgow and Edinburgh

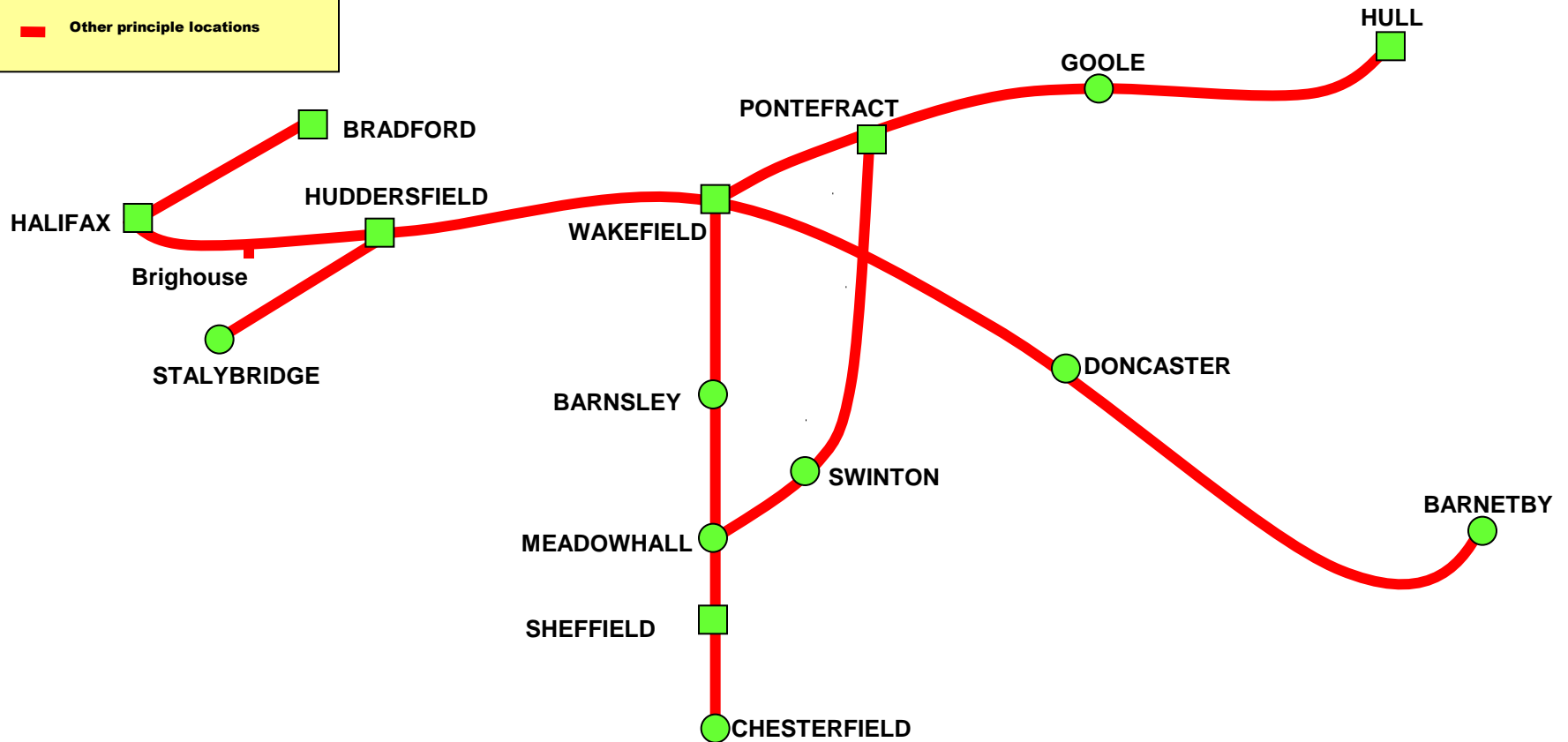
WG



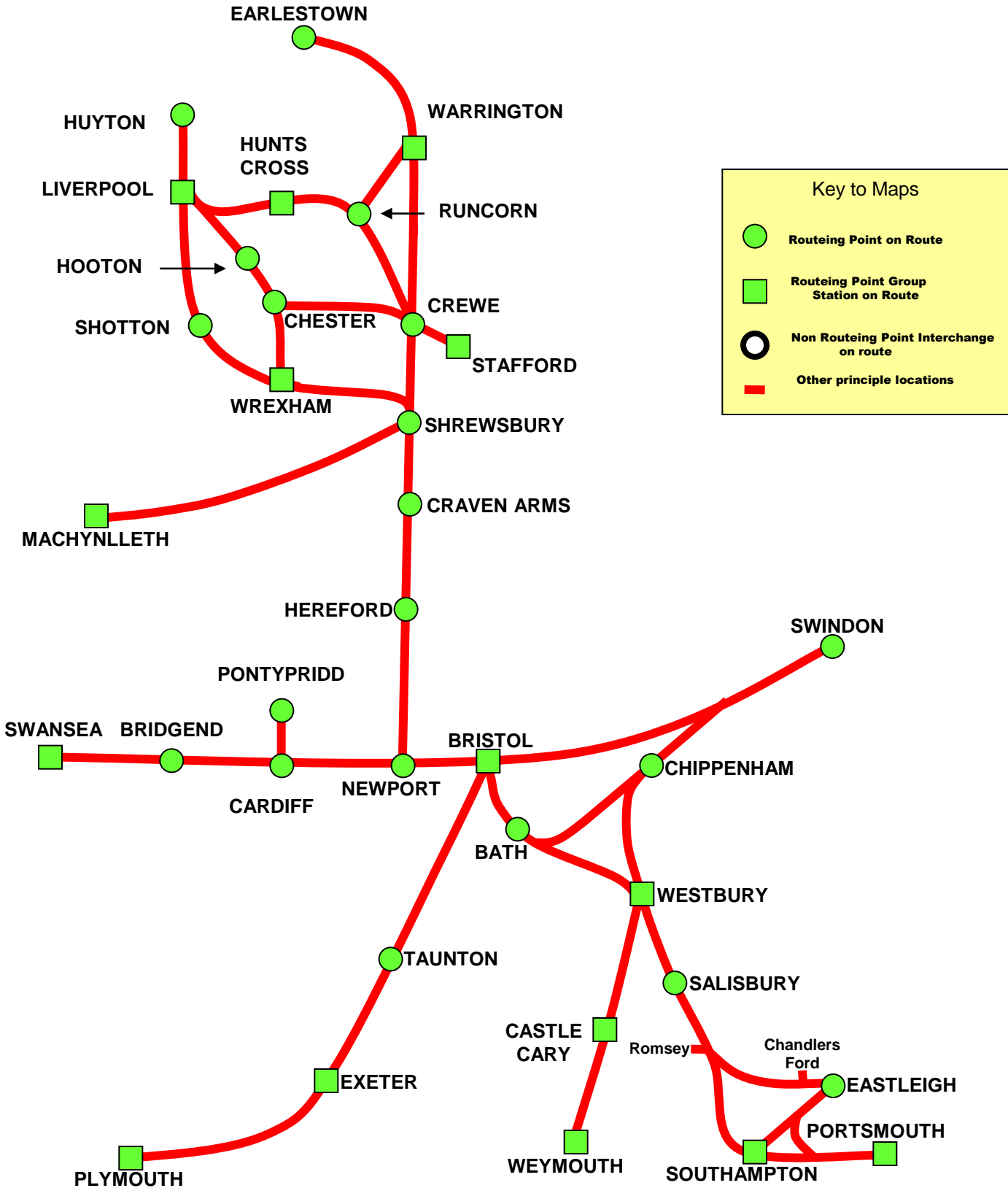
Local routes round Wakefield

Key to Maps

- Routeing Point on Route
- Routeing Point Group Station on Route
- Non Routeing Point Interchange on route
- Other principle locations







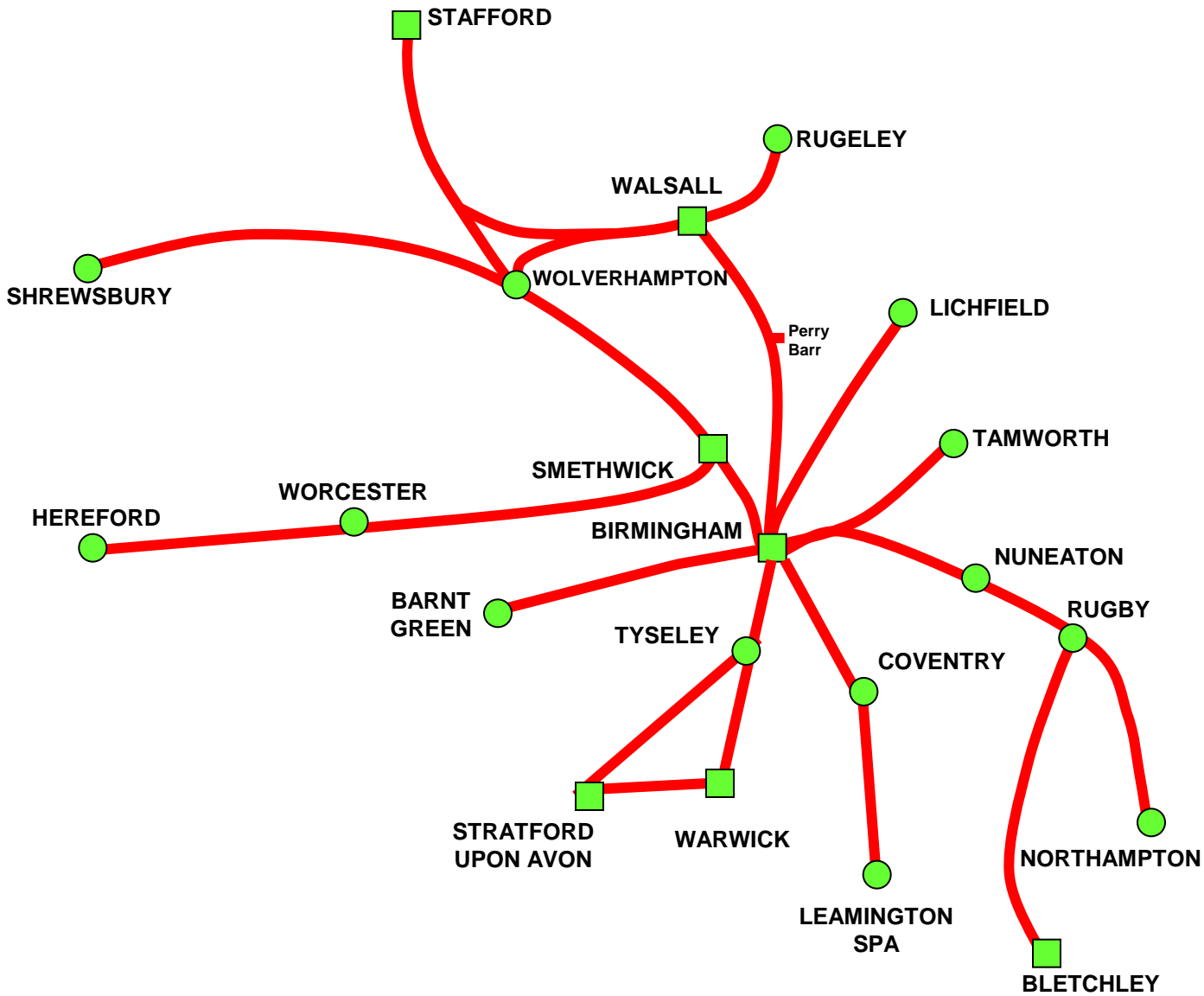
South Wales and West to Liverpool



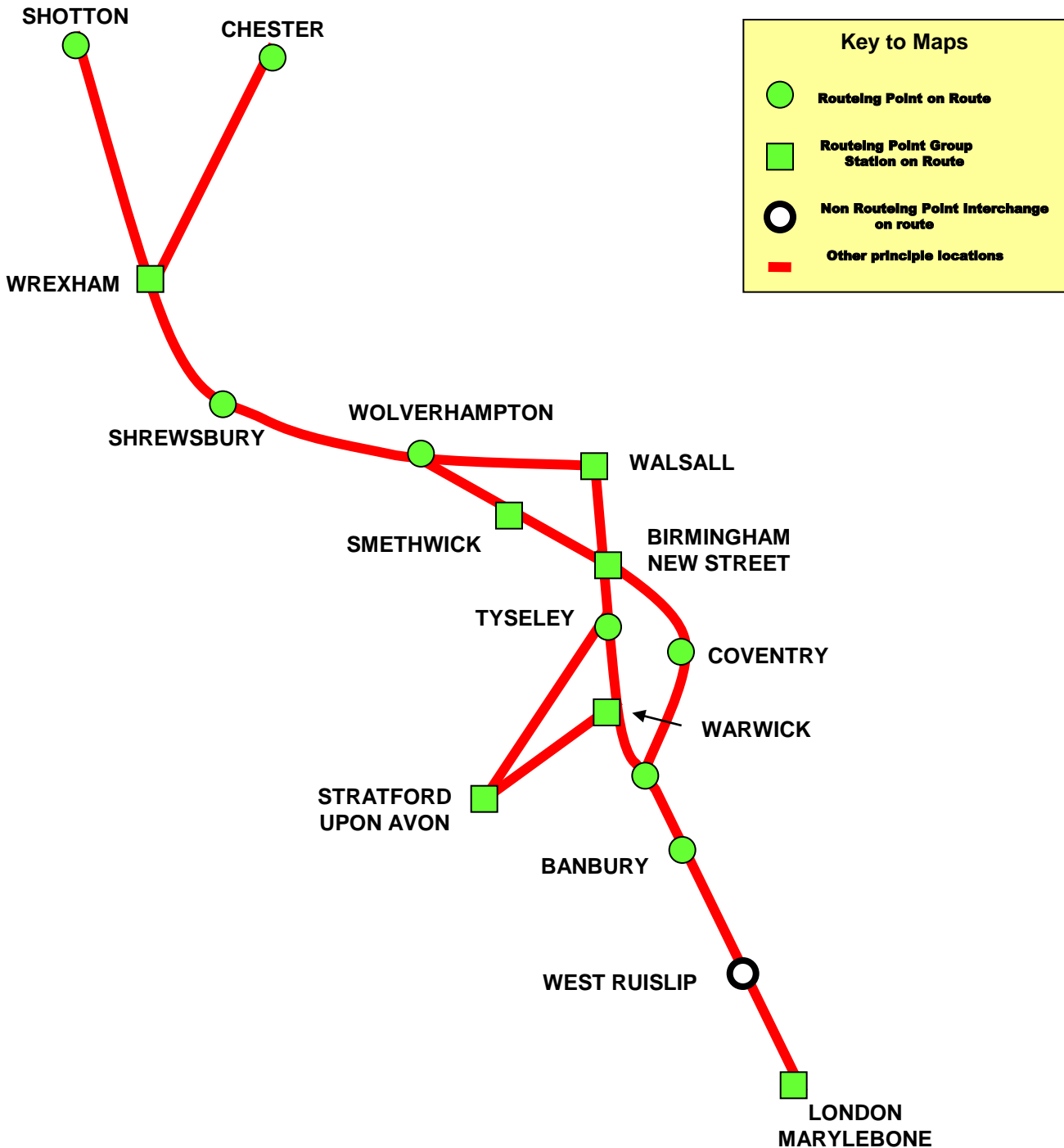
West Midlands local routes

Key to Maps

-  **Routeing Point on Route**
-  **Routeing Point Group Station on Route**
-  **Non Routeing Point Interchange on route**
-  **Other principle locations**



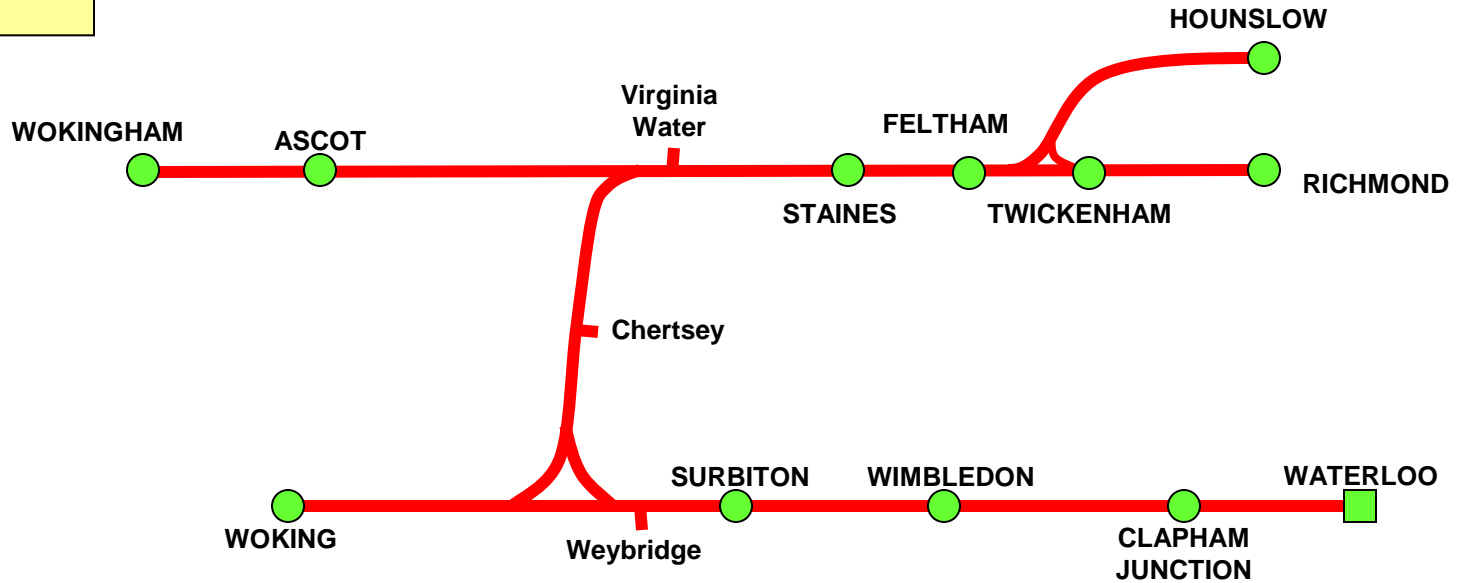
London Marylebone to Wrexham



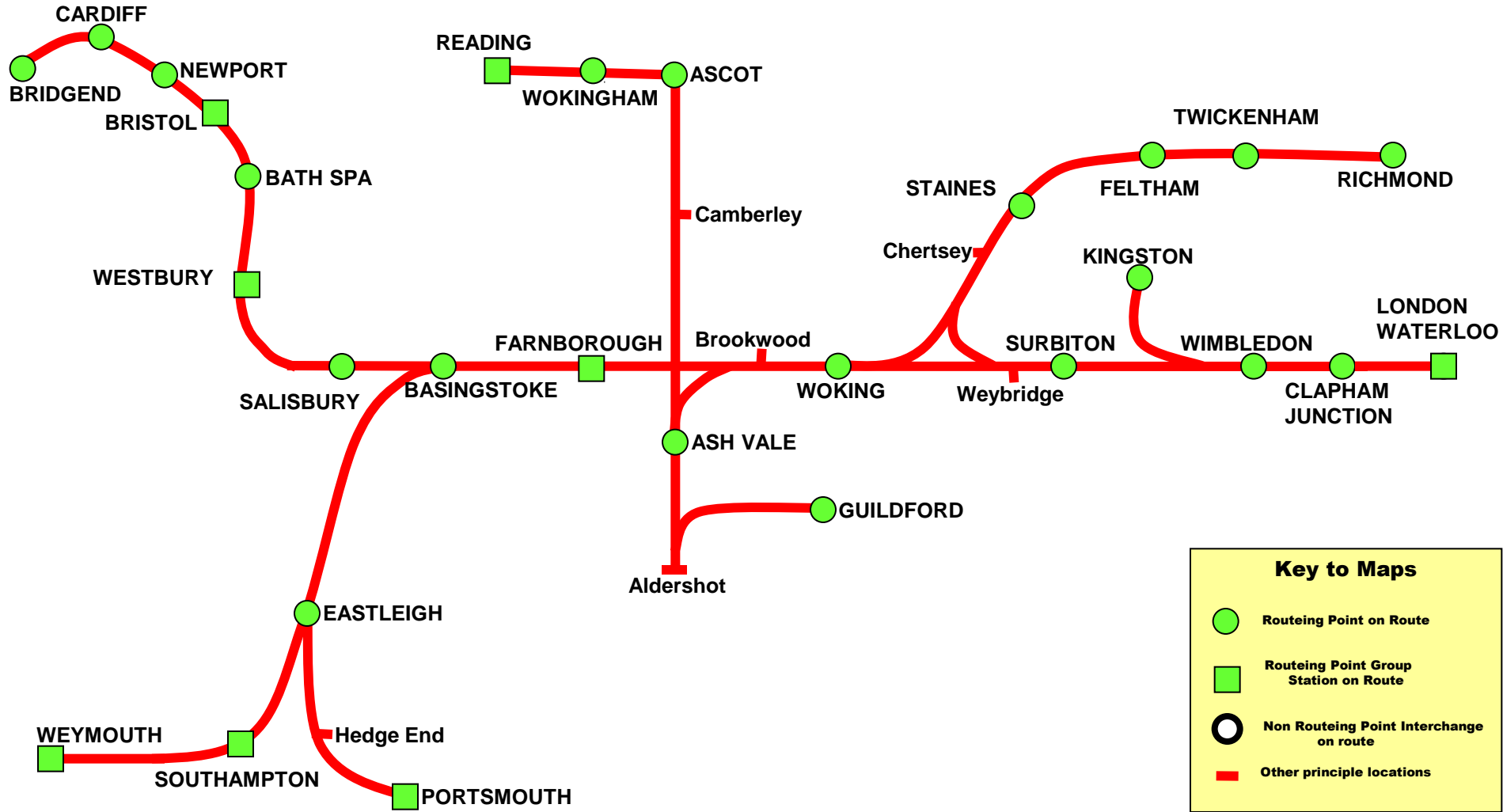
Reading to London via Surbiton

Key to Maps

- Routeing Point on Route
- Routeing Point Group Station on Route
- Non Routeing Point Interchange on route
- Other principle locations

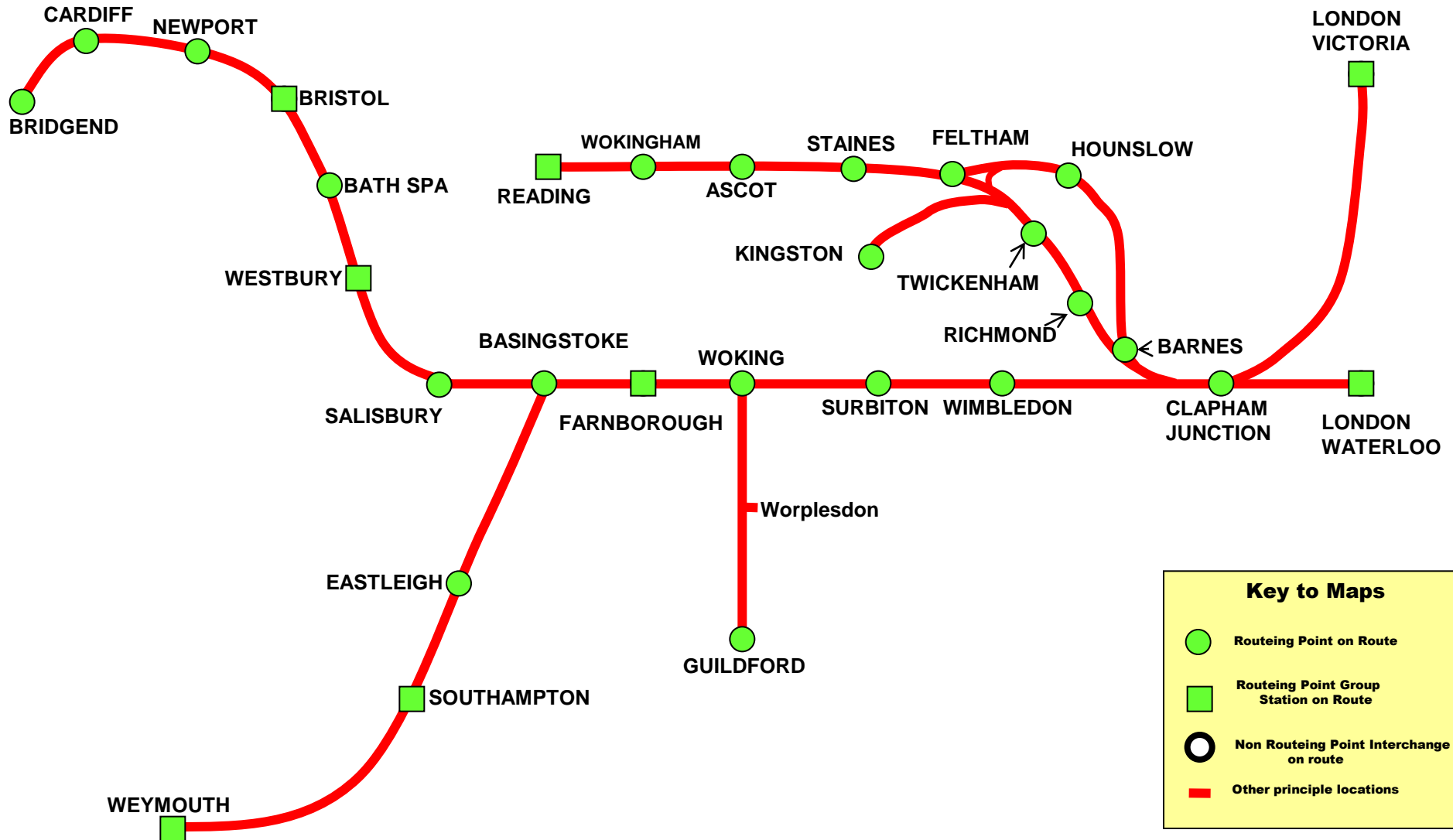


South Wales, Portsmouth & Weymouth to London



London and the Southern Home Counties to the South West and South East Wales

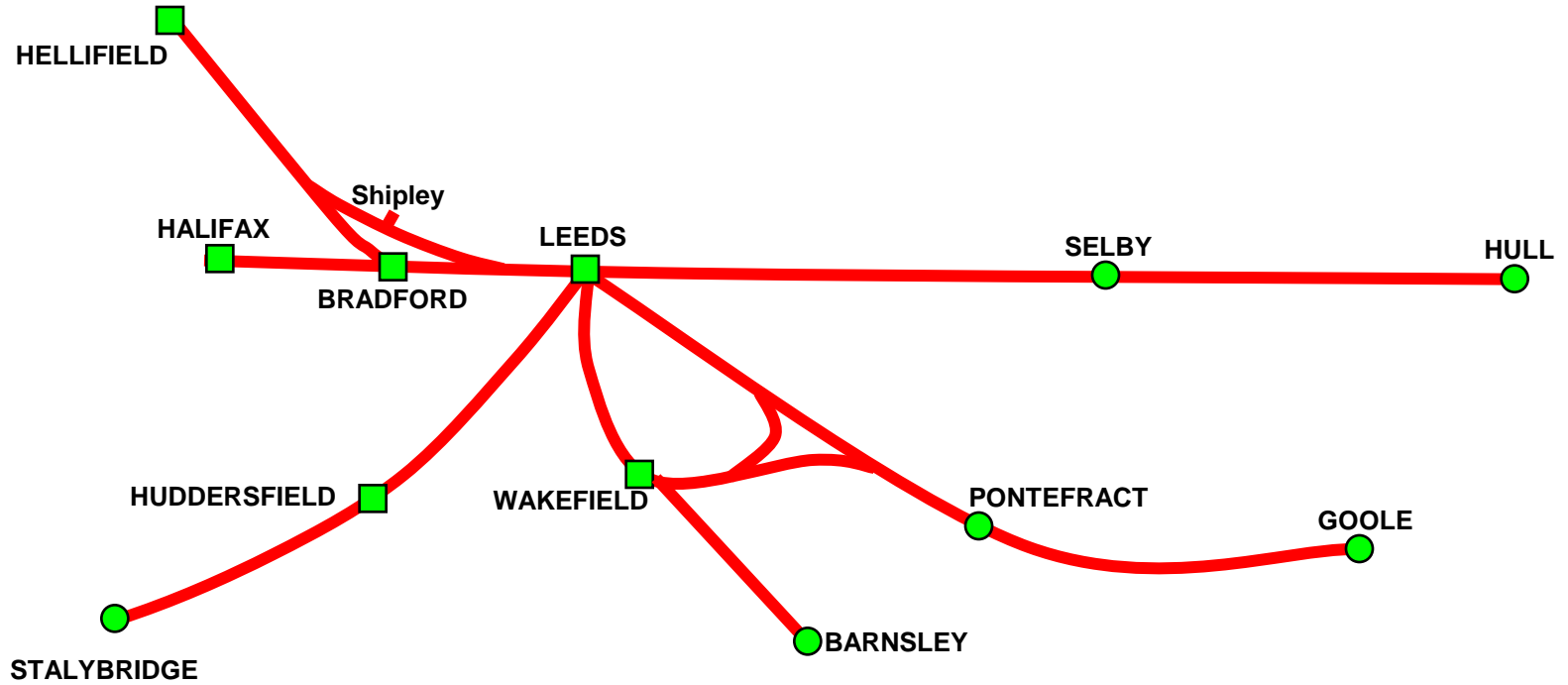
WX



Local routes in West Yorkshire





Key to Maps

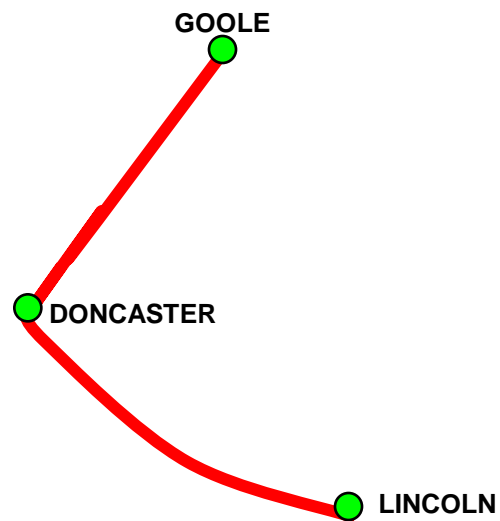
- Routeing Point on Route
- Routeing Point Group Station on Route
- Non Routeing Point Interchange on route
- Other principle locations



Derby, Nottingham and South Yorkshire

Key to Maps

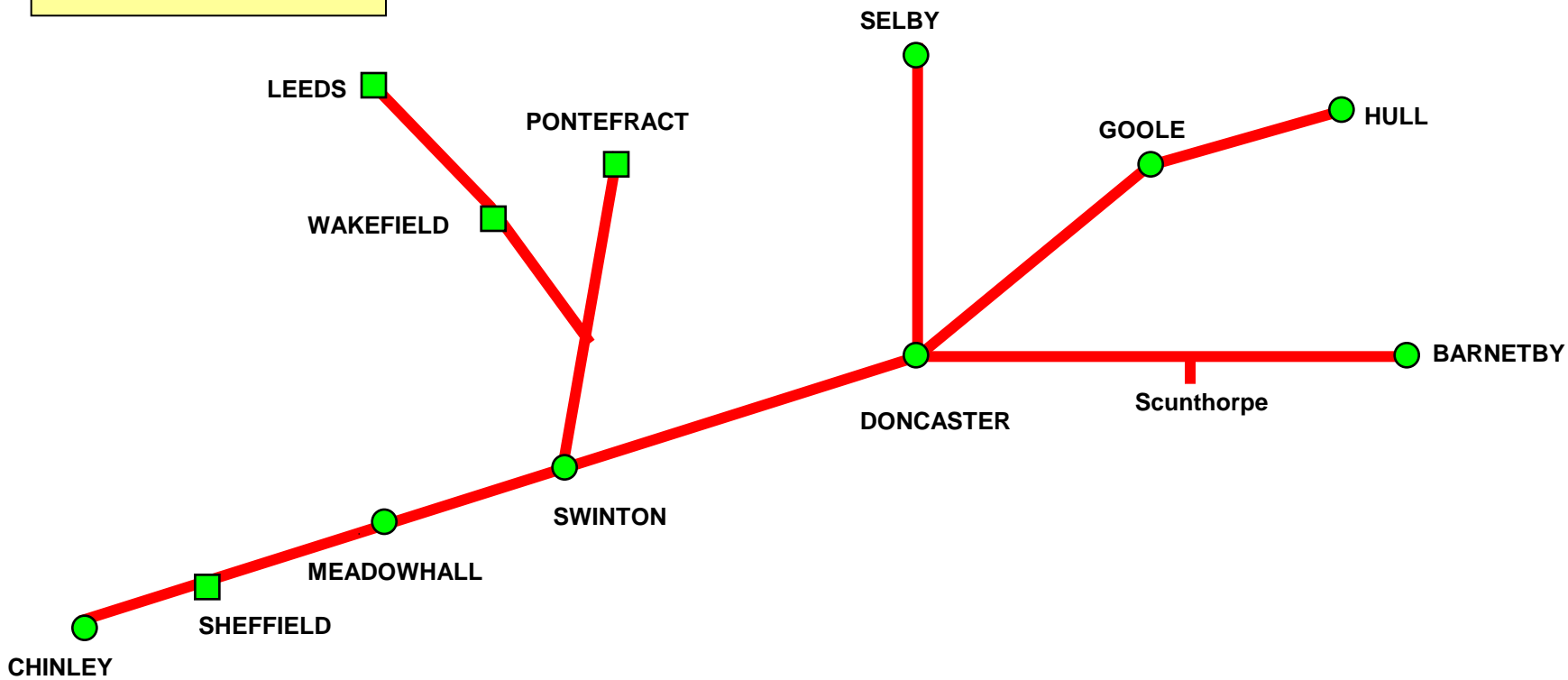
-  Routeing Point on Route
-  Routeing Point Group Station on Route
-  Non Routeing Point Interchange on route
-  Other principle locations



South & East Yorkshire Local Services

Key to Maps

- Routeing Point on Route
- Routeing Point Group Station on Route
- Non Routeing Point Interchange on route
- Other principle locations



ZZ

Sleeper trains

For operating convenience sleeper trains sometimes use lines not on this map, but the timetabled service stops at these stations (except Newton). Variations from routes shown here are permitted routes for sleeper trains only.

The Fort William sleeper runs from Edinburgh through Springbank and Ashfield to Fort William. It does not go into Glasgow Queen Street. Springbank and Ashfield are members of the Glasgow Group Routeing Point.

Doubling back because of the train running pattern is permitted. Published easements describe these extended permissions.

